



THE REPUBLIC OF UGANDA

Registered at the  
General Post Office for  
transmission within  
East Africa as a  
Newspaper

# The

# Uganda Gazette



THE REPUBLIC OF UGANDA

Published  
by  
Authority

Vol. CX No. 2

13th January, 2017

Price: Shs. 5,000

## CONTENTS

	PAGE
The Marriage Act—Notice ... ..	9
The Advocates Act—Notices ... ..	9
The Companies Act—Notices... ..	9-10
The Electricity Act—Notices ... ..	10-11
The Trademarks Act—Registration of Applications	11-18
Advertisements ... ..	18-27

## SUPPLEMENTS

### Statutory Instruments

No. 1—The Trade (Licensing) (Grading of Business Areas) Instrument, 2017.

No. 2—The Trade (Licensing) (Amendment of Schedule) Instrument, 2017.

### Bill

No. 1—The Anti – Terrorism (Amendment) Bill, 2017.

General Notice No. 10 of 2017.

### THE MARRIAGE ACT

[Cap. 251 Revised Edition, 2000]

### NOTICE

[Under Section 5 of the Act]

### PLACE FOR CELEBRATION OF MARRIAGE

IN EXERCISE of the powers conferred upon me by Section 5 of the Marriage Act, I hereby license the place of Public Worship mentioned in the Schedule hereto to be a place for celebration of marriages.

### SCHEDULE

1. Church	— Pentecostal Churches of Uganda— Kasaana
Denomination	— Pentecostal
Place	— Kasaana
Subcounty	— Eastern Division
County	— Mubende Municipal Council
District	— Mubende

HON. KAHINDA OTAFIIRE,

Minister of Justice and Constitutional Affairs.

General Notice No. 11 of 2017.

### THE ADVOCATES ACT, CAP. 267.

### NOTICE OF APPLICATION FOR A CERTIFICATE OF ELIGIBILITY.

IT IS HEREBY NOTIFIED that an application has been presented to the Law Council by Samuel Masereje who is stated to be a holder of a Bachelor of Laws Degree from Makerere University, Kampala, having been awarded on the 24th day of January, 2013 and a Diploma in Legal Practice awarded by the The Institute of Legal Practice and Development on the 19th day of May, 2016, for the issuance of a Certificate of Eligibility for entry of his name on the Roll of Advocates for Uganda.

General Notice No. 12 of 2017.

### THE ADVOCATES ACT, CAP. 267.

### NOTICE OF APPLICATION FOR A CERTIFICATE OF ELIGIBILITY.

IT IS HEREBY NOTIFIED that an application has been presented to the Law Council by Okiring Mark who is stated to be a holder of a Bachelor of Laws Degree from Uganda Christian University, Mukono, having been awarded on the 4th day of July, 2014 and a Diploma in Legal Practice awarded by the Law Development Centre on the 29th day of April, 2016, for the issuance of a Certificate of Eligibility for entry of his name on the Roll of Advocates for Uganda.

Kampala,

11th January, 2017.

MARGARET APINY,

Secretary, Law Council.

General Notice No. 13 of 2017.

### THE ADVOCATES ACT, CAP. 267.

### NOTICE OF APPLICATION FOR A CERTIFICATE OF ELIGIBILITY.

IT IS HEREBY NOTIFIED that an application has been presented to the Law Council by Bunori Hope who is stated to be a holder of a Bachelor of Laws Degree from Uganda Christian University, Mukono, having been awarded on the 5th day of July, 2013 and a Diploma in Legal Practice awarded by the Law Development Centre on the 29th day of April, 2016, for the issuance of a Certificate of Eligibility for entry of her name on the Roll of Advocates for Uganda.

Kampala,

11th January, 2017.

MARGARET APINY,

Secretary, Law Council.

General Notice No. 14 of 2017.

### THE COMPANIES ACT, LAWS OF UGANDA, 2000.

(Cap. 110).

### NOTICE.

PURSUANT to Section 40(4) of the Companies Act, (No. 1/2012) Laws of Uganda, 2000, notice is hereby given that MAGMA SAFARIS (U) LIMITED, has been by a special resolution passed on 10th October, 2016, and with the approval of the Registrar of Companies, changed in name to MARLENE AFRICA SAFARIS LIMITED, and that such new name has been entered in my Register.

Dated at Kampala, this 30th day of November, 2016.



General Notice No. 15 of 2017.

THE COMPANIES ACT, LAWS OF UGANDA, 2000.

(Cap. 110).

NOTICE.

PURSUANT to Section 40(4) of the Companies Act, (No. 1/2012) Laws of Uganda, 2000, notice is hereby given that HELAL MEAT PROCESSING COMPANY LIMITED, has been by a special resolution passed on 2nd January, 2017, and with the approval of the Registrar of Companies, changed in name to HMPC (HALAL MEAT PROCESSING COMPANY) LIMITED, and that such new name has been entered in my Register.

Dated at Kampala, this 10th day of January, 2017.

NABWEBALE LILIAN AGABA,  
Assistant Registrar of Companies.

General Notice No. 16 of 2017.

ELECTRICITY REGULATORY AUTHORITY



Plot 15, Shimoni Road, Nakasero,  
P.O. Box 10332, Kampala.  
Tel: +256 312 260 166, +256 757 341 646  
Fax +256 414 341 624

Email: [info@era.or.ug](mailto:info@era.or.ug), Website: [www.era.or.ug](http://www.era.or.ug)

**NOTICE OF INTENDED MODIFICATION OF  
LICENCE NO. 115 ISSUED TO ELGON HYDRO  
SITI (PVT) LIMITED**

*(Under Section 44 (5) of the Electricity Act, 1999)*

In pursuance of its powers under Section 44 (4) of the Electricity Act, 1999, the Electricity Regulatory Authority, hereby gives Notice under Section 44 (5) of the Electricity Act, 1999, of its intention to Modify the electricity generation and sale Licence Number 115 (the "Licence"), issued to Elgon Hydro Siti (PVT) Limited (the "Licensee"), for the Generation and Sale of electricity from the proposed 5 MW Siti II Hydro Power Plant in Bukwo District.

The detailed Modification can be accessed at [www.era.or.ug](http://www.era.or.ug).


In line with Clause 44 (5) of the Electricity Act, 1999, any representations or objections with respect to the proposed Modification may be made on or before thirty (30) days from the date of this Notice, to:

**The Secretary,**  
**Electricity Regulatory Authority,**  
**ERA House, Plot 15, Shimoni Road, Nakasero,**  
**P.O. Box 10332,**  
**Kampala.**  
Email: [info@era.or.ug](mailto:info@era.or.ug)

Dated this 16th day of December, 2016.

General Notice No. 17 of 2017.

ELECTRICITY REGULATORY AUTHORITY



Plot 15, Shimoni Road, Nakasero,  
P.O. Box 10332, Kampala.  
Tel: +256 312 260 166, +256 757 341 646  
Fax +256 414 341 624

Email: [info@era.or.ug](mailto:info@era.or.ug), Website: [www.era.or.ug](http://www.era.or.ug)

**NOTICE OF APPLICATION FOR CHANGE IN  
SHAREHOLDING /TRANSFER OF LICENSE BY  
BUTAMA HYDRO ELECTRICITY COMPANY  
LIMITED**

*(Under section 46 of the Electricity Act and  
Regulation 12 of the Electricity (Application for  
Permit, Licence and Tariff Review) Regulations)*

In pursuance of its powers under section 46 of the Electricity Act, Cap. 145 and Regulation 12 of the Electricity (Application for Permit, Licence and Tariff Review) Regulations, the Electricity Regulatory Authority ('the Authority'), hereby gives notice under Regulation 12 (3) of the Electricity (Application for Permit, Licence and Tariff Review) Regulations, that it has approved an application from Butama Hydro Electricity Company Limited for transfer/ assignment of its license for generation and sale of electricity from the proposed 5.46 MW Sindila hydro power plant in Bundibugyo District.


The detailed application and decision can be accessed at [www.era.or.ug](http://www.era.or.ug).

Dated this 22nd day of December, 2016.

ENG. ZIRIA TIBALWA WAAKO,  
Ag. Chief Executive Officer.

General Notice No. 18 of 2017.

ELECTRICITY REGULATORY AUTHORITY



Plot 15, Shimoni Road, Nakasero,  
P.O. Box 10332, Kampala.  
Tel: +256 312 260 166, +256 757 341 646  
Fax +256 414 341 624

Email: [info@era.or.ug](mailto:info@era.or.ug), Website: [www.era.or.ug](http://www.era.or.ug)

**NOTICE OF INTENDED MODIFICATION OF  
LICENCE NO. ERA/LIC/ GEN/016/141 ISSUED TO  
EMERGING POWER UGANDA LIMITED**

*(Under section 44 (5) of the Electricity Act, Cap. 145,  
Laws of Uganda)*

In pursuance of its powers under Section 44 (4) of the Electricity Act, 1999, the Electricity Regulatory Authority



Licence Number ERA/LIC/GEN/016/141 issued to Emerging Power Uganda Limited, for the generation and sale of electricity from the proposed 10 MWp solar photovoltaic power plant in Mayuge District.

The detailed Modification can be accessed at [www.era.or.ug](http://www.era.or.ug).

In line with Clause 44 (5) of the Electricity Act, 1999, any representations or objections with respect to the proposed modification may be made on or before 30 days from the date of this Notice, to:

**The Secretary,  
Electricity Regulatory Authority,  
Era House, Plot 15, Shimoni Road, Nakasero,  
P.O. Box 10332, Kampala.  
Email: [info@era.or.ug](mailto:info@era.or.ug)**

Dated this 22nd day of December, 2016.

ENG. ZIRIA TIBALWA WAAKO,  
*Ag. Chief Executive Officer.*

General Notice No. 19 of 2017.

### THE TRADE MARKS ACT.

(Cap. 83).

### NOTICE.

NOTICE IS HEREBY GIVEN that any person who has grounds to oppose the registration of any of the marks advertised herein may within sixty days from the date of this *Gazette*, lodge a Notice of opposition on Trade Mark Form No. 6 together with a fee of Shs. 4000 in case of National applicants or US\$ 250 in case of Foreign applicants. The period of lodging Notice of opposition may be extended in suitable cases by the Registrar as he thinks fit upon such terms as he may direct. Formal opposition should not be lodged until after reasonable notice has been given by letter to the applicant so that he may have an opportunity to withdraw his application before the expense of opposition proceedings is incurred. Failure to give such notice will be taken into account in considering any application by the opponent for an order for costs if the opposition is uncontested by the applicant. Representations of the marks herein advertised can be inspected at the office of the Registrar of Trade Marks, Amamu House, Plot No. 5B George Street, P.O. Box 6848, Kampala.

(541) *Representation of mark*



- (210) APPLICATION NO. 2016/57619 IN PART "A".
- (220) *Date of filing application*— 23rd December, 2016.
- (310) (320) (330) Priority Claim
- (510) *Nature of Goods/Services*— Mattress covers
- (511) *Class*: 24
- (526) *Disclaimer*
- (591) *Restriction to Colours*
- (520) *Colour Restriction*:

(731) *Name of applicant and Address* — COM FORM (U) LTD., 2nd floor, Lugogo Plaza, Plot 62B, Lugogo Bypass Road, P.O. Box 37021, Kampala, Uganda.

(740) *Address for Agent/Representative*

(750) *Address for Service*—COM FORM (U) LTD., 2nd floor, Lugogo Plaza, Plot 62B, Lugogo Bypass Road, P.O. Box 37021, Kampala, Uganda.

(541) *Representation of mark*



- (210) APPLICATION NO. 2016/57625 IN PART "A".
- (220) *Date of filing application*— 23rd December, 2016.
- (310) (320) (330) Priority Claim
- (510) *Nature of Goods/Services*— Furniture, mirrors, picture frames; goods (not included in other classes) of wood, cork, reed, cane, wicker, horn, bone, ivory, whalebone, shell, amber, mother-of-pearl, meerschaum and substitutes for all these materials, or of plastics.
- (511) *Class*: 20
- (526) *Disclaimer*
- (591) *Restriction to Colours*
- (520) *Colour Restriction*:
- (646) *Association*
- (731) *Name of applicant and Address* — COM FORM (U) LTD., 2nd floor, Lugogo Plaza, Plot 62B, Lugogo Bypass Road, P.O. Box 37021, Kampala, Uganda.
- (740) *Address for Agent/Representative*
- (750) *Address for Service*—COM FORM (U) LTD., 2nd floor, Lugogo Plaza, Plot 62B, Lugogo Bypass Road, P.O. Box 37021, Kampala, Uganda.

(541) *Representation of mark*



- (210) APPLICATION NO. 2016/57615 IN PART "A".
- (220) *Date of filing application*— 23rd December, 2016.
- (310) (320) (330) Priority Claim
- (510) *Nature of Goods/Services*— Mattress covers
- (511) *Class*: 24
- (526) *Disclaimer*
- (591) *Restriction to Colours*
- (520) *Colour Restriction*:
- (646) *Association*
- (731) *Name of applicant and Address* — COM FORM (U) LTD., 2nd floor, Lugogo Plaza, Plot 62B, Lugogo Bypass Road, P.O. Box 37021, Kampala, Uganda.
- (740) *Address for Agent/Representative*
- (750) *Address for Service*—COM FORM (U) LTD., 2nd



(541) *Representation of mark*

- (210) (210) APPLICATION NO. 2016/57628 IN PART "A".  
 (220) *Date of filing application*— 23rd December, 2016.  
 (310) (320) (330) Priority Claim  
 (510) *Nature of Goods/Services*— Mattress covers  
 (511) *Class*: 24  
 (526) *Disclaimer*  
 (591) *Restriction to Colours*  
 (520) *Colour Restriction*:  
 (646) *Association*  
 (731) *Name of applicant and Address* — COM FORM (U) LTD., 2nd floor, Lugogo Plaza, Plot 62B, Lugogo Bypass Road, P.O. Box 37021, Kampala, Uganda.  
 (740) *Address for Agent/Representative*  
 (750) COM FORM (U) LTD., 2nd floor, Lugogo Plaza, Plot 62B, Lugogo Bypass Road, P.O. Box 37021, Kampala, Uganda.

(541) *Representation of mark*

- (210) APPLICATION NO. 2016/57629 IN PART "A".  
 (220) *Date of filing application*— 23rd December, 2016.  
 (310) (320) (330) Priority Claim  
 (510) *Nature of Goods/Services*— Mattress covers  
 (511) *Class*: 24  
 (526) *Disclaimer*  
 (591) *Restriction to Colours*  
 (520) *Colour Restriction*:  
 (646) *Association*  
 (731) *Name of applicant and Address* — COM FORM (U) LTD., 2nd floor, Lugogo Plaza, Plot 62B, Lugogo Bypass Road, P.O. Box 37021, Kampala, Uganda.  
 (740) *Address for Agent/Representative*  
 (750) COM FORM (U) LTD., 2nd floor, Lugogo Plaza, Plot 62B, Lugogo Bypass Road, P.O. Box 37021, Kampala, Uganda.

(541) *Representation of mark*

- (210) APPLICATION NO. 2016/57620 IN PART "A".  
 (220) *Date of filing application*— 23rd December, 2016.

(510) *Nature of Goods/Services*— Mattress covers(511) *Class*: 24(526) *Disclaimer*(591) *Restriction to Colours*(520) *Colour Restriction*:(646) *Association*

(731) *Name of applicant and Address* — COM FORM (U) LTD., 2nd floor, Lugogo Plaza, Plot 62B, Lugogo Bypass Road, P.O. Box 37021, Kampala, Uganda.

(740) *Address for Agent/Representative*

(750) COM FORM (U) LTD., 2nd floor, Lugogo Plaza, Plot 62B, Lugogo Bypass Road, P.O. Box 37021, Kampala, Uganda.

(541) *Representation of mark*

- (210) APPLICATION NO. 2016/57623 IN PART "A".  
 (220) *Date of filing application*— 23rd December, 2016.  
 (310) (320) (330) Priority Claim  
 (510) *Nature of Goods/Services*— Mattress covers  
 (511) *Class*: 24  
 (526) *Disclaimer*  
 (591) *Restriction to Colours*  
 (520) *Colour Restriction*:  
 (646) *Association*  
 (731) *Name of applicant and Address* — COM FORM (U) LTD., 2nd floor, Lugogo Plaza, Plot 62B, Lugogo Bypass Road, P.O. Box 37021, Kampala, Uganda.  
 (740) *Address for Agent/Representative*  
 (750) COM FORM (U) LTD., 2nd floor, Lugogo Plaza, Plot 62B, Lugogo Bypass Road, P.O. Box 37021, Kampala, Uganda.

(541) *Representation of mark*

- (210) APPLICATION NO. 2016/57625 IN PART "A".  
 (220) *Date of filing application*— 23rd December, 2016.  
 (310) (320) (330) Priority Claim  
 (510) *Nature of Goods/Services*— Mattress covers.  
 (511) *Class*: 24  
 (526) *Disclaimer*  
 (591) *Restriction to Colours*  
 (520) *Colour Restriction*:  
 (646) *Association*  
 (731) *Name of applicant and Address* — COM FORM (U) LTD., 2nd floor, Lugogo Plaza, Plot 62B, Lugogo Bypass Road, P.O. Box 37021, Kampala, Uganda.

- (740) *Address for Agent/Representative*  
 (750) *Address for Service*—COM FORM (U) LTD., 2nd floor, Lugogo Plaza, Plot 62B, Lugogo Bypass Road, P.O. Box 37021, Kampala, Uganda.  
 Kampala, RUKUNDO SARAH,  
 6th January, 2017. Registrar of Trademarks.

(541) *Representation of mark*

**BioCleanser**

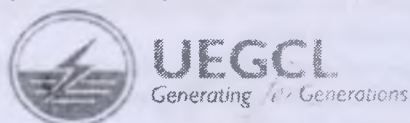
- (210) APPLICATION NO. 2016/57462 IN PART "A".  
 (220) *Date of filing application*—12th December, 2016.  
 (310) (320) (330) Priority Claim  
 (510) *Nature of Goods/Services*— Natural Soft Drinks  
 (511) *Class*: 32  
 (520) *Colour Claim*:  
 (526) *Disclaimer*:  
 (731) *Name of applicant and Address* — KAZIRE HEALTH PRODUCTS LTD., P.O. Box 1802, Mbarara, Uganda.  
 (740) *Address for Agent/Representative*:  
 (750) *Name of applicant and Address* — KAZIRE HEALTH PRODUCTS LTD., P.O. Box 1802, Mbarara, Uganda.

(541) *Representation of mark*

**BioPower**

- (210) APPLICATION NO. 2016/57463 IN PART "A".  
 (220) *Date of filing application*—12th December, 2016.  
 (310) (320) (330) Priority Claim  
 (510) *Nature of Goods/Services*— Natural Soft Drinks  
 (511) *Class*: 32  
 (520) *Colour Claim*:  
 (526) *Disclaimer*:  
 (731) *Name of applicant and Address* — KAZIRE HEALTH PRODUCTS LTD., P.O. Box 1802, Mbarara, Uganda.  
 (740) *Address for Agent/Representative*:  
 (750) *Name of applicant and Address* — KAZIRE HEALTH PRODUCTS LTD., P.O. Box 1802, Mbarara, Uganda.


(541) *Representation of mark*



- (210) APPLICATION NO. 2016/57016 IN PART "A".  
 (220) *Date of filing application*—12th October, 2016.  
 (310) (320) (330) Priority Claim  
 (510) *Nature of Goods/Services*— Generation and sale of electricity


- (520) *Colour Claim*:  
 (526) *Disclaimer*:  
 (731) *Name of applicant and Address* — UGANDA ELECTRICITY GENERATION COMPANY LIMITED, Block C, Victoria Office Park, Plot 6-9, Okot Close Bukoto, P.O. Box 75831, Kampala, Uganda.  
 (740) *Address for Agent/Representative*:  
 (750) *Name of applicant and Address* —UGANDA ELECTRICITY GENERATION COMPANY LIMITED, Block C, Victoria Office Park, Plot 6-9, Okot Close Bukoto, P.O. Box 75831, Kampala, Uganda.  
 Kampala, NYANGOMA MARIA,  
 13th October, 2016. Registrar of Trademarks.

(541) *Representation of mar*



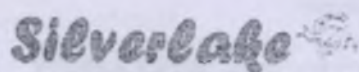
- (210) APPLICATION NO. 2016/57317 IN PART "A".  
 (220) *Date of filing application*—29th November, 2016.  
 (310) (320) (330) Priority Claim  
 (510) *Nature of Goods/Services*— Generation and sale of electricity.  
 (511) *Class*: 37  
 (520) *Colour Claim*:  
 (526) *Disclaimer*:  
 (731) *Name of applicant and Address* — UGANDA ELECTRICITY GENERATION COMPANY LIMITED, Block C, Victoria Office Park, Plot 6-9, Okot Close Bukoto, P.O. Box 75831, Kampala, Uganda.  
 (740) *Address for Agent/Representative*:  
 (750) *Name of applicant and Address* —UGANDA ELECTRICITY GENERATION COMPANY LIMITED, Block C, Victoria Office Park, Plot 6-9, Okot Close Bukoto, P.O. Box 75831, Kampala, Uganda.

(541) *Representation of mark*



- (210) APPLICATION NO. 2016/57560 IN PART "A".  
 (220) *Date of filing application*—21st December, 2016.  
 (310) (320) (330) Priority Claim  
 (510) *Nature of Goods/Services*— Macrones.  
 (511) *Class*: 30  
 (520) *Colour Claim*:  
 (526) *Disclaimer*:  
 (731) *Name of applicant and Address* —TORINO POWER GROUP, MENGU, P.O. Box 100310, Kampala, Uganda.  
 (740) *Address for Agent/Representative*:  
 (750) *Name of applicant and Address* —TORINO POWER GROUP, MENGU, P.O. Box 100310, Kampala, Uganda.



(541) *Representation of mark*

- (210) APPLICATION NO. 2017/57648 IN PART "A".
- (220) *Date of filing application*—2nd January, 2017.
- (310) (320) (330) Priority Claim
- (510) *Nature of Goods/Services*— Fish Farming.
- (511) *Class*: 31
- (520) *Colour Claim*:
- (526) *Disclaimer*— Registration of this mark shall give no right to the exclusive use of the word "LAKE" and "THE FACE OF A FISH" separately except as represented.
- (731) *Name of applicant and Address* —Paul Bagyenda, C/o Kentaro Mugerwa & Co. Advocates, 2nd floor Mukwano Courts, Buganda Road, Uganda.
- (740) *Address for Agent/Representative*:
- (750) *Name of applicant and Address* —Paul Bagyenda, C/o Kentaro Mugerwa & Co. Advocates, 2nd floor Mukwano Courts, Buganda Road, Uganda.

(541) *Representation of mark*

- (210) APPLICATION NO. 2017/57647 IN PART "A".
- (220) *Date of filing application*—02nd January, 2017.
- (310) (320) (330) Priority Claim
- (510) *Nature of Goods/Services*— Insurance; financial affairs; monetary affairs; real estate affairs.
- (511) *Class*: 36
- (520) *Colour Claim*:
- (526) *Disclaimer*— Registration of this mark shall give no right to the exclusive use of the word "FINANCIAL SERVICES" separately except as represented.
- (731) *Name of applicant and Address* — WEDCO FINANCIAL SERVICES, P.O. Box 25805, Kampala, Uganda.
- (740) *Address for Agent/Representative*:
- (750) *Name of applicant and Address* — WEDCO FINANCIAL SERVICES, P.O. Box 25805, Kampala, Uganda.

(541) *Representation of mark*

- (210) APPLICATION NO. 2016/57449 IN PART "A".

- (220) *Date of filing application*—09th December, 2016.

- (310) (320) (330) Priority Claim

- (510) *Nature of Goods/Services*— Cement and building materials; building materials (non-metallic); non-metallic rigid pipes for building; asphalt, pitch and bitumen, non-metallic transportable buildings; monuments, not of metal.

- (511) *Class*: 19

- (520) *Colour Claim*:

- (526) *Disclaimer*— Registration of this mark shall give no right to the exclusive use of the word "AGGREGATES" and "CONCRETE" except as represented.

- (731) *Name of applicant and Address* — Hima Cement Limited, TWED Towers Building (6th Floor), Plot 10, Kafu Road, Nakasero, P.O. Box 7230, Kampala, Uganda.

- (740) *Address for Agent/Representative* — S & L Chambers, P.O. Box 2255, Kampala, Uganda.

- (750) *Name of applicant and Address* — Sebalu & Lule Advocates and Legal Consultants, S & L Chambers, P.O. Box 2255, Kampala, Uganda.

(541) *Representation of mark*

- (210) APPLICATION NO. 2016/57450 IN PART "B".

- (220) *Date of filing application*—09th December, 2016.

- (310) (320) (330) Priority Claim

- (510) *Nature of Goods/Services*— Cement and building materials; building materials (non-metallic); non-metallic rigid pipes for building; asphalt, pitch and bitumen, non-metallic transportable buildings; monuments, not of metal.

- (511) *Class*: 19

- (520) *Colour Claim*:

- (526) *Disclaimer*— Registration of this mark shall give no right to the exclusive use of the word "AGGREGATES" and "CONCRETE" except as represented.

- (731) *Name of applicant and Address* — Hima Cement Limited, TWED Towers Building (6th Floor), Plot 10, Kafu Road, Nakasero, P.O. Box 7230, Kampala, Uganda.

- (740) *Address for Agent/Representative* —P.O. Box 2255, Kampala, Uganda.

- (750) *Name of applicant and Address* — Sebalu & Lule Advocates and Legal Consultants, P.O. Box 2255, Kampala, Uganda.

(541) *Representation of mark*SCOUT 68<sup>TH</sup> EDITION

- (210) APPLICATION NO. 2016/57357 IN PART "A".

- (220) *Date of filing application*— 30th November, 2016.

- (310) (320) (330) Priority Claim

- (510) *Nature of Goods/Services*— Wines.  
 (511) *Class*: 33  
 (520) *Colour Claim*:  
 (526) *Disclaimer*  
 (731) *Name of applicant and Address* — SPICA BEVERAGES LTD., P.O. Box 23489, Kampala, Uganda.  
 (740) *Address for Agent/Representative*:  
 (750) *Name of applicant and Address* — SPICA BEVERAGES LTD., P.O. Box 23489, Kampala, Uganda.

- (541) *Representation of mark*

### SPICA'S AROHA

- (210) APPLICATION NO. 2016/57333 IN PART "A".  
 (220) *Date of filing application*—30th November, 2016.  
 (310) (320) (330) Priority Claim  
 (510) *Nature of Goods/Services*— Wines.  
 (511) *Class*: 33  
 (520) *Colour Claim*:  
 (526) *Disclaimer*  
 (731) *Name of applicant and Address* — SPICA BEVERAGES LTD., P.O. Box 23489, Kampala, Uganda.  
 (740) *Address for Agent/Representative*:  
 (750) *Name of applicant and Address* — SPICA BEVERAGES LTD., P.O. Box 23489, Kampala, Uganda.

- (541) *Representation of mark*

### SPICA'S ALOHA

- (210) APPLICATION NO. 2016/57335 IN PART "A".  
 (220) *Date of filing application*—30th November, 2016.  
 (310) (320) (330) Priority Claim  
 (510) *Nature of Goods/Services*— Wines.  
 (511) *Class*: 33  
 (520) *Colour Claim*:  
 (526) *Disclaimer*  
 (731) *Name of applicant and Address* — SPICA BEVERAGES LTD., P.O. Box 23489, Kampala, Uganda.  
 (740) *Address for Agent/Representative*:  
 (750) *Name of applicant and Address* — SPICA BEVERAGES LTD., P.O. Box 23489, Kampala, Uganda.

- (541) *Representation of mark*

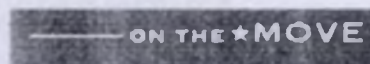


**Supreme**  
Flexibond (U) Ltd.

- (210) APPLICATION NO. 2016/57561 IN PART "A".

- (510) *Nature of Goods/Services*— Adhesive tapes.  
 (511) *Class*: 16  
 (520) *Colour Claim*:  
 (526) *Disclaimer*  
 (731) *Name of applicant and Address* — Supreme Flexibond (U) Ltd., P.O. Box 20113, M.669, UMA Show Ground, Lugogo, Kampala, Uganda.  
 (740) *Address for Agent/Representative*:  
 (750) *Name of applicant and Address* — Supreme Flexibond (U) Ltd., P.O. Box 20113, M.669, UMA Show Ground, Lugogo, Kampala, Uganda.

- (541) *Representation of mark*



ON THE STAR MOVE

- (210) APPLICATION NO. 2016/56833 IN PART "A".  
 (220) *Date of filing application*— 19th September 2016.  
 (310) (320) (330) Priority Claim  
 (510) *Nature of Goods/Services*—Services for provision of food and drink, catering services, cafes, cafeterias, canteens, restaurants, roadhouse, snack bars, takeaway food services.  
 (511) *Class*: 43  
 (520) *Colour Claim*:  
 (526) *Disclaimer*:  
 (591) *Restriction to Colours*  
 (646) *Association*  
 (731) *Name of applicant and Address* —Famous Brands Management Company (Proprietary) Limited, 478 James Crescent, Midrand, Gauteng, South Africa.  
 (740) *Address for Agent/Representative*—3rd Floor, Diamond Trust Building, P.O Box 7166, Kampala, Uganda.  
 (750) *Address for Service*—MMAKS ADVOCATES, 3rd Floor, Diamond Trust Building, P.O. Box 7166, Kampala, Uganda.

- (541) *Representation of mark*

### BACK-UP


- (210) APPLICATION NO. 2016/56480 IN PART "A".  
 (220) *Date of filing application*—05th August 2016.  
 (310) (320) (330) Priority Claim  
 (510) *Nature of Goods/Services*— Pharmaceutical preparations; sanitary preparations for medical purposes; dietetic substances adapted for medical use, food for babies; plasters, materials for dressings; material for stopping teeth, dental wax; disinfectants; chemical contraceptives; oral contraceptives; personal lubricant; preparations for the diagnosis of pregnancy: pregnancy testing preparations; preparations and tablets for the termination of pregnancy; preparations for the diagnosis and/or treatment of disorders relating to sexual reproduction/fertility.



- (526) *Disclaimer:*  
 (591) *Restriction to Colours*  
 (646) *Association*  
 (731) *Name of applicant and Address* — Marie Stopes International 1 Conway Street, Fitzroy Square, London W1T 6LP, United Kingdom  
 (740) *Address for Agent/Representative*—3rd Floor, Diamond Trust Building, P.O Box 7166, Kampala, Uganda.  
 (750) *Address for Service*—MMAKS ADVOCATES, 3rd Floor, Diamond Trust Building, P.O. Box 7166, Kampala, Uganda.

Kampala, KALIBBALA NYANJA PHILLIP,  
 10th August, 2016. Registrar of Trademarks.

- (541) *Representation of mark*



- (210) APPLICATION NO. 2016/57389 IN PART "A".  
 (220) *Date of filing application*—5th December, 2016.  
 (310) (320) (330) Priority Claim  
 (510) *Nature of Goods/Services*— Organizing weekly business meetings for the purpose of developing business networking relationships and promoting business connections; providing business networking opportunities in the nature of gatherings to educate its members on how to promote their business.  
 (511) *Class:* 35  
 (520) *Colour Claim:*  
 (526) *Disclaimer:*  
 (731) *Name of applicant and Address* — BNI GLOBAL, LLC, 3440 TORINGDON WAY, SUIT 205, CHARLOTTE, 28277, U.S.A.  
 (740) *Address for Agent/Representative:* 3rd floor, Soliz House, 23 Lumumba Avenue, Nakasero, P.O Box 6639, Kampala, Uganda.  
 (750) *Name of applicant and Address* —OS Kagere Advocates, 3rd floor, Soliz House, 23 Lumumba Avenue, Nakasero, P.O Box 6639, Kampala, Uganda.

- (541) *Representation of mark*



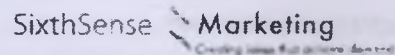
- (210) APPLICATION NO. 2016/57259 IN PART "A".  
 (220) *Date of filing application*—17th November, 2016.  
 (310) (320) (330) Priority Claim  
 (510) *Nature of Goods/Services*— Marketing, Advertising, Brand management and promotin.  
 (511) *Class:* 35  
 (520) *Colour Claim:*  
 (526) *Disclaimer:* — Registration of this mark shall give

- (731) *Name of applicant and Address* — EXP MOMENTUM UGANDA LIMITED, Plot 34, Ntinda View Crescent, Naguru, P.O. BOX 23207 Kampala, Uganda.

- (740) *Address for Agent/Representative:*

- (750) *Name of applicant and Address* —EXP MOMENTUM UGANDA LIMITED, Plot 34, Ntinda View Crescent, Naguru, P.O. BOX 23207 Kampala, Uganda.

- (541) *Representation of mark*



- (210) APPLICATION NO. 2016/57260 IN PART "A".  
 (220) *Date of filing application*—17th November, 2016.  
 (310) (320) (330) Priority Claim  
 (510) *Nature of Goods/Services*— Marketing, Advertising, Brand management and promotion.  
 (511) *Class:* 35  
 (520) *Colour Claim:*  
 (526) *Disclaimer:* — Registration of this mark shall give no exclusive use of the slogan "creating Ideas that activate demand" separately except as represented in the application.  
 (731) *Name of applicant and Address* — EXP MOMENTUM UGANDA LIMITED, Plot 34, Ntinda View Crescent, Naguru, P.O. BOX 23207 Kampala, Uganda.  
 (740) *Address for Agent/Representative:*  
 (750) *Name of applicant and Address*—EXP MOMENTUM UGANDA LIMITED, Plot 34, Ntinda View Crescent, Naguru, P.O. BOX 23207 Kampala, Uganda.  
 (541) *Representation of mark*



- (210) APPLICATION NO. 2016/57261 IN PART "A".  
 (220) *Date of filing application*—17th November, 2016.  
 (310) (320) (330) Priority Claim  
 (510) *Nature of Goods/Services*— Marketing, Advertising, Brand management and promotion.  
 (511) *Class:* 35  
 (520) *Colour Claim:*  
 (526) *Disclaimer:*  
 (731) *Name of applicant and Address* — EXP MOMENTUM UGANDA LIMITED, Plot 34 Ntinda View Crescent, Naguru, P.O. BOX 23207 Kampala, Uganda.  
 (740) *Address for Agent/Representative:*



(541) *Representation of mark***HAVANA TWIST**

- (210) APPLICATION NO. 2016/57056 IN PART "A".  
 (220) *Date of filing application*—19th October, 2016.  
 (310) (320) (330) Priority Claim  
 (510) *Nature of Goods/Services*— Hair additions/extensions.  
 (511) *Class*: 26  
 (520) *Colour Claim*:  
 (526) *Disclaimer*— Registration of this mark shall give no right to the exclusive use of the word "TWIST" except as represented.  
 (731) *Name of applicant and Address* — SCD [U] Limited, Kazinga, Bweyogerere, Namanve Industrial Area, Jinja Road, P.O. Box 29722, Kampala, Uganda.  
 (740) *Address for Agent/Representative*:  
 (750) *Name of applicant and Address* — SCD [U] Limited, Kazinga, Bweyogerere, Namanve Industrial Area, Jinja Road, P.O. Box 29722, Kampala, Uganda.

(541) *Representation of mark***FAUX LOCS**

- (210) APPLICATION NO. 2016/57055 IN PART "A".  
 (220) *Date of filing application*—19th October, 2016.  
 (310) (320) (330) Priority Claim  
 (510) *Nature of Goods/Services*— Hair additions/extensions.  
 (511) *Class*: 26  
 (520) *Colour Claim*:  
 (526) *Disclaimer*— Registration of this mark shall give no right to the exclusive use of the word "LOCS" except as represented.  
 (731) *Name of applicant and Address* — SCD [U] Limited, Kazinga, Bweyogerere, Namanve Industrial Area, Jinja Road, P.O. Box 29722, Kampala, Uganda.  
 (740) *Address for Agent/Representative*:  
 (750) *Name of applicant and Address* — SCD [U] Limited, Kazinga, Bweyogerere, Namanve Industrial Area, Jinja Road, P.O. Box 29722, Kampala, Uganda.

(541) *Representation of mark*

- (210) APPLICATION NO. 2016/56539 IN PART "A".  
 (220) *Date of filing application*— 16th August, 2016.  
 (310) (320) (330) Priority Claim  
 (510) *Nature of Goods/Services*—Stainless steel vacuum bottles; vacuum bottles; vacuum teapots; teapots; stainless steel food containers; keep-warm food

lunch boxes; lunch boxes; stainless steel pots for keeping food warm; thermal vacuum cookers; heat insulated mug bottles of stainless steel; drinking flasks for travelers; heat insulated pitchers; non-electric portable beverage coolers; heat insulated containers for food or beverages; drip-type heat insulated pots; coolers [ice pails]; non-electric coffee makers; non-electric cooking pots and pans.

- (511) *Class*: 21  
 (520) *Colour Claim*:  
 (526) *Disclaimer*:  
 (591) *Restriction to Colours*  
 (646) *Association*  
 (731) *Name of applicant and Address* — TIGER CORPORATION, 3-1, Hayamicho, Kadoma City, Osaka, Japan.  
 (740) *Address for Agent/Representative*—3rd Floor, Diamond Trust Building, P.O. Box 7166, Kampala, Uganda.  
 (750) *Address for Service*—MMAKS ADVOCATES, 3rd Floor, Diamond Trust Building, P.O. Box 7166, Kampala, Uganda.

(541) *Representation of mark*

- (210) APPLICATION NO. 2016/56538 IN PART "A".  
 (220) *Date of filing application*— 16th August, 2016.  
 (310) (320) (330) Priority Claim  
 (510) *Nature of Goods/Services*— Electric rice cookers; electric pots for keeping rice warm; electric hot-water pots; electric kettles; electric grill pans; electric pans; electromagnetic hot plates; electric hot plates; hot plates; electric rice-cake makers; electric coffee makers; electric toasters; toasters; electric waffle makers; electric hot sandwich makers; electric fish roasters; roasters; electric cooking ovens; electric cooking pots; electric griddles; griddles [cooking appliances]; electric deep fryers; electric deep pots; portable gas cooking stoves; electric tableware dryers; electric yogurt makers; electric rice cookers for industrial purposes; industrial rice cookers; electronic pots for keeping food warm for industrial purposes; electronic pots for keeping soup warm for industrial purposes; microcomputer-controlled pots for keeping soup warm for industrial purposes; electric pressure cookers; induction heating electric kettles; electric fermentation machines; electric machines for making grilled rice balls; electric pots for making rice porridge; electromagnetic induction cookers; microwave ovens [cooking apparatus]; electric air purifiers; electric air humidifiers; electric air dehumidifiers; electric deodorising apparatus; electric water purifiers.

- (511) *Class*: 11  
 (520) *Colour Claim*:  
 (526) *Disclaimer*:



- (646) *Association*
- (731) *Name of applicant and Address* — TIGER CORPORATION, 3-1, Hayamicho, Kadoma City, Osaka, Japan.
- (740) *Address for Agent/Representative*—3rd Floor, Diamond Trust Building, P.O Box 7166, Kampala, Uganda.
- (750) *Address for Service*—MMAKS ADVOCATES, 3rd Floor, Diamond Trust Building, P.O. Box 7166, Kampala, Uganda.

Kampala,  
23rd August, 2016.

BAHIZI SYLVIA,  
*Registrar of Trademarks.*

## ADVERTISEMENTS

### THE REGISTRATION OF TITLES ACT.

(Cap. 230).

#### NOTICE.

#### ISSUE OF SPECIAL CERTIFICATE OF TITLE.

Busiro Block 338, Plot No. 140 Land at Kiwatule,

NOTICE IS HEREBY GIVEN that after the expiration of one month from the publication hereof, I intend to issue in the names of Musa Nsubuga, of P.O. Box Kiwatule, a special Certificate, the Title which was originally issued having been lost.

Kampala, BANUMBA FRANCIS,  
24th November, 2016. *for Commissioner of land Registration.*

### THE REGISTRATION OF TITLES ACT.

(Cap. 230).

#### NOTICE.

#### ISSUE OF SPECIAL CERTIFICATE OF TITLE.

Kyadondo Block 72, Plot No. 50, Land at Namaliga.

NOTICE IS HEREBY GIVEN that after the expiration of one month from the publication hereof, I intend to issue in the names of Fransisko Kironde, of P.O. Box Sabawali, Kyadondo, a special Certificate, the Title which was originally issued having been lost.

Kampala, WAMALA ALI,  
30th December, 2016. *for Commissioner of land Registration.*

### THE REGISTRATION OF TITLES ACT.

(Cap. 230).

#### NOTICE.

#### ISSUE OF SPECIAL CERTIFICATE OF TITLE.

Busiro Block 287, Plot No. 32, Land at Nabukalu.

NOTICE IS HEREBY GIVEN that after the expiration of one month from the publication hereof, I intend to issue in the names of Yasin Kasasa (MINOR TILL 2018), of P.O. Box Kakiri, a special Certificate, the title which was originally issued having been lost.

Kampala, BANUMBA FRANCIS,  
19th December, 2016. *for Commissioner of Land Registration.*

### THE REGISTRATION OF TITLES ACT.

(Cap. 230).

#### NOTICE.

#### ISSUE OF SPECIAL CERTIFICATE OF TITLE.

Kyadondo Block 52, Plot No. 99, Land at Sei.

NOTICE IS HEREBY GIVEN that after the expiration of one month from the publication hereof, I intend to issue in the names of Zakayo Kobe Nkuwe, of P.O. Box Sei, a special Certificate, the title which was originally issued having been lost.

Kampala, LOUELLA ATARO,  
6th December, 2016. *for Commissioner of Land Registration.*

### THE REGISTRATION OF TITLES ACT.

(Cap. 230).

#### NOTICE.

#### ISSUE OF SPECIAL CERTIFICATE OF TITLE.

Kyadondo Block 52, Plot No. 6, Land at Sai.

NOTICE IS HEREBY GIVEN that after the expiration of one month from the publication hereof, I intend to issue in the names of Zakayo Nkuwe, of P.O. Box Sai, a special Certificate, the title which was originally issued having been lost.

Kampala, LOUELLA ATARO,  
6th December, 2016. *for Commissioner of Land Registration.*

### THE REGISTRATION OF TITLES ACT.

(Cap. 230).

#### NOTICE.

#### ISSUE OF SPECIAL CERTIFICATE OF TITLE.

*Freehold Register*—Volume Msk 85, Folio 4, Buddu Block 269, Plot No. 225, Land at Birinzi.

NOTICE IS HEREBY GIVEN that after the expiration of one month from the publication hereof, I intend to issue in the names of Nakidde Kulabako and Aloy Kirangwa, both of P.O. Box Mukungwe, Masaka, a special Certificate, the title which was originally issued having been lost.

Masaka, GALIWANGO HERMAN NSUBUGA,  
15th December, 2016. *for Commissioner of Land Registration*

### THE REGISTRATION OF TITLES ACT.

(Cap. 230).

#### NOTICE.

#### ISSUE OF SPECIAL CERTIFICATE OF TITLE.

Buddu Block 223, Plot No. 20, Land at Nateta.

NOTICE IS HEREBY GIVEN that after the expiration of one month from the publication hereof, I intend to issue in the names of Petro Kapere, of P.O. Box Kitamba, a special Certificate, the title which was originally issued having been lost.

Masaka, GALIWANGO HERMAN NSUBUGA,  
16th November, 2016.



## THE REGISTRATION OF TITLES ACT.

(Cap. 230).

## NOTICE.

## ISSUE OF SPECIAL CERTIFICATE OF TITLE.

Busiro Block 274, Plot No. 35, Land at Nguga.

NOTICE IS HEREBY GIVEN that after the expiration of one month from the publication hereof, I intend to issue in the names of Mikaeli Kirima, of P.O. Box Nguga, a special Certificate, the title which was originally issued having been lost.

Kampala, EMMANUEL BAMWIITE,  
20th December, 2016. *for Commissioner of Land Registration.*

## THE REGISTRATION OF TITLES ACT.

(Cap. 230).

## NOTICE.

## ISSUE OF SPECIAL CERTIFICATE OF TITLE.

Rubaga Division. Block 14, Plot No. 124, Land at Ndeba.

NOTICE IS HEREBY GIVEN that after the expiration of one month from the publication hereof, I intend to issue in the names of Katayira Francis, of P.O. Box 1068, Masaka a special Certificate, the title which was originally issued having been lost.

Kampala, KABIRA AISHA,  
5th January, 2017. *for Commissioner of Land Registration.*

## THE REGISTRATION OF TITLES ACT.

(Cap. 230).

## NOTICE.

## ISSUE OF SPECIAL CERTIFICATE OF TITLE.

Kyadondo Block 265, Plot No. 285, Land at Bunamwaya.

NOTICE IS HEREBY GIVEN that after the expiration of one month from the publication hereof, I intend to issue in the names of George S.K Kagwa, of P.O. Box 332, a special Certificate, the title which was originally issued having been lost.

## THE REGISTRATION OF TITLES ACT.

(Cap. 230).

## NOTICE.

## ISSUE OF SPECIAL CERTIFICATE OF TITLE.

Bulemezi Block 174, Plot 110, Land at Gulama Estate, Measuring 6.05 Hectares.

NOTICE IS HEREBY GIVEN that after the expiration of one month from the publication hereof, I intend to issue in the names of Aloni B. Kakembo, Watuba Mt. II. Bulemezi, a special Certificate of title, under the above block and plot, the duplicate certificate of title which was originally issued having been lost.

Bukalasa, KAHABURA DENIS,  
22nd December, 2016. *for Commissioner of Land Registration.*

## THE REGISTRATION OF TITLES ACT.

(Cap. 230).

## NOTICE.

## ISSUE OF SPECIAL CERTIFICATE OF TITLE.

Kyadondo Block 128, Plot No.8, Land at Nalusuga.

NOTICE IS HEREBY GIVEN that after the expiration of one month from the publication hereof, I intend to issue in the names of Balaka (Alias Sedulaki Balaka) (Deceased) of P.O. Box Nalusuga, a special Certificate, the title which was originally issued having been lost.

Kampala, BANUMBA FRANCIS,  
3rd January, 2017. *for Commissioner of Land Registration.*

## THE REGISTRATION OF TITLES ACT.

(Cap. 230).

## NOTICE.

## ISSUE OF SPECIAL CERTIFICATE OF TITLE.

Kawempe Division, Block 29, Plot No. 873, Land at Mulago.

NOTICE IS HEREBY GIVEN that after the expiration of one month from the publication hereof, I intend to issue in the names of George William Kayondo Luswata, of P.O. Box 107, a special Certificate, the title which was originally issued having been lost.

## THE REGISTRATION OF TITLES ACT.

(Cap. 230).

## NOTICE.

## ISSUE OF SPECIAL CERTIFICATE OF TITLE.

Busiro Block 474, Plot No. 26, Land at Bulwanyi.

NOTICE IS HEREBY GIVEN that after the expiration of one month from the publication hereof, I intend to issue in the names of Maria Nagawa, of P.O. Box Katulaga, Sabagabo, Busiro, a special Certificate, the title which was originally issued having been lost.

Kampala, EMMANUEL BAMWIITE,  
9th November, 2016. *for Commissioner of Land Registration.*

## THE REGISTRATION OF TITLES ACT.

(Cap. 230).

## NOTICE.

## ISSUE OF SPECIAL CERTIFICATE OF TITLE.

Rubaga Division, Block 14, Plot No. 519, Land at Mengo.

NOTICE IS HEREBY GIVEN that after the expiration of one month from the publication hereof, I intend to issue in the names of Sarah Nabanja, of P.O. Box 2906, Kampala, a special Certificate, the title which was originally issued having been lost.

Kampala, KARUHANGA JOHN,  
4th January, 2017. *for Commissioner of Land Registration.*

## THE REGISTRATION OF TITLES ACT.

(Cap. 230).

## NOTICE.

## ISSUE OF SPECIAL CERTIFICATE OF TITLE.

Bulemezi Block 393, Plot 6, Land at Mulungiomu Estate.

NOTICE IS HEREBY GIVEN that after the expiration of one month from the publication hereof, I intend to issue in the names of Kaggulira Samwiri, a special Certificate, of title, under the under the above block and plot, the duplicate certificate of title which was originally issued having been lost.

## THE REGISTRATION OF TITLES ACT.

(Cap. 230).

## NOTICE.

## ISSUE OF SPECIAL CERTIFICATE OF TITLE.

Nakawa Division, Block 216, Plot No. 1171, Land at Buye.

NOTICE IS HEREBY GIVEN that after the expiration of one month from the publication hereof, I intend to issue in the names of Gastafasi Semombwe Sentamu, of P.O. Box 778, a special Certificate, the title which was originally issued having been lost.

Kampala, DIANA NAMBI,  
8th November, 2016. *for Commissioner of Land Registration.*

## THE REGISTRATION OF TITLES ACT.

(Cap. 230).

## NOTICE.

## ISSUE OF SPECIAL CERTIFICATE OF TITLE.

Nakawa Division, Block 214, Plot No. 3011, Land at Kisasi.

NOTICE IS HEREBY GIVEN that after the expiry of one month from the publication hereof, I intend to issue in the names of Tushemerirwe Robinah, of P.O. Box 22210, a special Certificate, the title which was originally issued having been lost.

Kampala, MOSES SSEKITTO,  
9th February, 2016. *for Commissioner of Land Registration.*

## THE REGISTRATION OF TITLES ACT.

(Cap. 230).

## NOTICE.

## ISSUE OF SPECIAL CERTIFICATE OF TITLE.

Busiro Block 380, Plot No. 210, Land at Makandwa and Nakandwa.

NOTICE IS HEREBY GIVEN that after the expiration of one month from the publication hereof, I intend to issue in the names of Bitwire Samuel, of P.O. Box 145, Kabale, a special Certificate, the title, which was originally issued having been lost.



## THE REGISTRATION OF TITLES ACT.

(Cap. 230).

## NOTICE.

## ISSUE OF SPECIAL CERTIFICATE OF TITLE.

Kyaka Block 34, Plot 1, Land at Migongo.

NOTICE IS HEREBY GIVEN that after the expiration of one month from the publication hereof, I intend to issue in the names of Lucy Matama, a special Certificate of title, under the under the above block and plot, the certificate of title which was originally issued having been lost.

Fort Portal, DIANA BONABANA,  
3rd August, 2016. *for Commissioner of Land Registration.*

## THE REGISTRATION OF TITLES ACT.

(Cap. 230).

## NOTICE.

## ISSUE OF SPECIAL CERTIFICATE OF TITLE.

Kyadondo Block 214, Plot 4706 Land at Kisasi.

NOTICE IS HEREBY GIVEN that after the expiry of one month from the publication hereof, I intend to issue in the names of Kweyamba Ruhemba of P.O. Box 28189, Kampala, a special Certificate, the title which was originally issued having been lost.

Kampala, KARUHANGA JOHN,  
16th December, 2016. *for Commissioner of Land Registration*

## THE REGISTRATION OF TITLES ACT.

(Cap. 230).

## NOTICE.

## ISSUE OF SPECIAL CERTIFICATE OF TITLE.

Kyadondo Block 167, Plot No. 93, Land at Kiwale.

NOTICE IS HEREBY GIVEN that after the expiration of one month from the publication hereof, I intend to issue in the names of Iginatius Rodney Sepira and Kangave Musazi, both of P.O. Box 19001, Kasangati, a special Certificate, the title which was originally issued having been lost.

## THE REGISTRATION OF TITLES ACT.

(Cap. 230).

## NOTICE.

## ISSUE OF SPECIAL CERTIFICATE OF TITLE.

Rubaga Division, Block 17, Plot No. 689, Land at Rubaga.

NOTICE IS HEREBY GIVEN that after the expiration of one month from the publication hereof, I intend to issue in the names of Emmanuel Sseremba, of P.O. Box 3448, Kampala, a special Certificate, the title which was originally issued having been lost.

Kampala, MOSES SSEKITTO,  
19th December, 2016. *for Commissioner of Land Registration.*

## THE REGISTRATION OF TITLES ACT.

(Cap. 230).

## NOTICE.

## ISSUE OF SPECIAL CERTIFICATE OF TITLE.

Busiro Block 337, Plot No. 920, Land at Kiwatule.

NOTICE IS HEREBY GIVEN that after the expiration of one month from the publication hereof, I intend to issue in the names of Honest Mwesigwe and Anthony Cugini, both of P.O. Box 16100, Kampala, a special Certificate, the title which was originally issued having been lost.

Kampala, WAMALA ALI,  
30th November, 2016. *for Commissioner of Land Registration.*

## THE REGISTRATION OF TITLES ACT.

(Cap. 230).

## NOTICE.

## ISSUE OF SPECIAL CERTIFICATE OF TITLE.

Bululi Block 237, Plot Nos. 36 and 38, Land at Kyakadongo.

NOTICE IS HEREBY GIVEN that after the expiration of one month from the publication hereof, I intend to issue in the names of Yerusa Yuniya Namisango, of Busega, P.O. Box 14165, Mengo, a special Certificate of title, under the above block and plot, the duplicate certificate of title which was originally issued having been lost.

## THE REGISTRATION OF TITLES ACT.

(Cap. 230).

## NOTICE.

## ISSUE OF SPECIAL CERTIFICATE OF TITLE.

Busiro Block 93, Plot No. 8, Land at Bukobela.

NOTICE IS HEREBY GIVEN that after the expiration of one month from the publication hereof, I intend to issue in the names of Tereza Nalubega, of P.O. Box Budo, Sabagabo, Busiro, a special Certificate, the title which was originally issued having been lost.

Kampala, WAMALA ALI,  
9th January, 2017. *for Commissioner of Land Registration.*

## THE REGISTRATION OF TITLES ACT.

(Cap. 230).

## NOTICE.

## ISSUE OF SPECIAL CERTIFICATE OF TITLE.

Mawogola Block 126, Plot No. 43, Land at Katimba.

NOTICE IS HEREBY GIVEN that after the expiration of one month from the publication hereof, I intend to issue in the names of Haji Isa Nsubuga, of P.O. Box Katimba, a special Certificate, the title which was originally issued having been lost.

Masaka, GALIWANGO HERMAN NSUBUGA,  
13th December, 2016. *for Commissioner of Land Registration.*

## THE REGISTRATION OF TITLES ACT.

(Cap. 230).

## NOTICE.

## ISSUE OF SPECIAL CERTIFICATE OF TITLE.

Singo Block 594, Plot 11, Measuring 22.26 Hectares, Land at Kansiri Estate.

NOTICE IS HEREBY GIVEN that after the expiration of one month from the publication hereof, I intend to issue in the names of Lubega Christopher, of C/o P.O. Box 32214, Kampala, a special Certificate, of Title under the above block and plot of the Mailo Register, the duplicate certificate of title which was originally issued having been lost.

## THE REGISTRATION OF TITLES ACT.

(Cap. 230).

## NOTICE.

## ISSUE OF SPECIAL CERTIFICATE OF TITLE.

Busiro Block 379, Plot No. 418, Land at Katale.

NOTICE IS HEREBY GIVEN that after the expiration of one month from the publication hereof, I intend to issue in the names of Bawuna Daniel Timothy, of P.O. Box. 6161, Kampala, a special Certificate, the title which was originally issued having been lost.

Kampala, EMMANUEL BAMWIITE,  
6th January, 2017. *for Commissioner of Land Registration.*

## THE REGISTRATION OF TITLES ACT.

(Cap. 230).

## NOTICE.

## ISSUE OF SPECIAL CERTIFICATE OF TITLE.

Kawempe Division, Block 208, Plot No. 235, Land at Kawempe.

NOTICE IS HEREBY GIVEN that after the expiration of one month from the publication hereof, I intend to issue in the names of George Washington Mulindwa-Matovu, of P.O. Box. 20131, Kampala a special Certificate, the title which was originally issued having been lost.

Kampala, KABIRA AISHA,  
21st December, 2016. *for Commissioner of Land Registration.*

## THE REGISTRATION OF TITLES ACT.

(Cap. 230).

## NOTICE.

## ISSUE OF SPECIAL CERTIFICATE OF TITLE.

Kyadondo Block 219, Plot No. 1391, Land at Najera.

NOTICE IS HEREBY GIVEN that after the expiration of one month from the publication hereof, I intend to issue in the names of Martin Mulindwa, of P.O. Box. 16350, Kampala, a special Certificate, the title which was originally issued having been lost.



## THE REGISTRATION OF TITLES ACT.

(Cap. 230).

## NOTICE.

## ISSUE OF SPECIAL CERTIFICATE OF TITLE.

Bugerere Block 115, Plot No. 6, Land at Bwenkana, Kagaye, Tente.

NOTICE IS HEREBY GIVEN that after the expiration of one month from the publication hereof, I intend to issue in the names of Semu Kiwanuka, of P.O. Box Bwenkana, Kagaye, Tente, a special Certificate, the title which was originally issued having been lost.

Mukono, NURAH BUSINGE.  
12th January, 2017. *for Commissioner of Land Registration.*

IN THE MATTER OF THE BIRTHS AND DEATHS  
REGISTRATION ACT, (CAP. 309)

## AND

IN THE MATTER OF CHANGE OF NAME BY  
JACQUELINE OKIRIA OFWONODEED POLL

KNOW YE ALL MEN. by these presents which are intended to be registered with the Registrar of Documents in Uganda that I, the undersigned **JACQUELINE OKIRIA OFWONO**, of P.O. Box 5203, Kampala, Uganda, who was also known by the name of **JACQUELINE MUKALERE**, which names have been used interchangeably in reference to

myself; do hereby on behalf of myself formally absolutely renounce, relinquish, abandon and discontinue the use of the name **MUKALERE**, and assume and adopt the name **OFWONO** in addition to my other name of **JACQUELINE OKIRIA**, from the date hereof, and shall hereafter be called, referred to, known, distinguished and designated by my true name of **JACQUELINE OKIRIA OPWONO** in all documents, records, deed, writings, proceedings, dealings, transactions, matters and things whatsoever and upon all occasions.

AND for the purpose of evidencing such assumption of my names. I hereby declare that I shall at all times hereinafter, in all records, deeds, documents and other writings, in all acts, suits and proceedings, as well as in all dealings and transactions, matters and things whatsoever, and upon all occasions use and subscribe which shall be used interchangeably or in the changed sequence or order of **JACQUELINE OKIRIA OFWONO** or **OKIRIA JACQUELINE OFWONO**, in lieu of the name **JACQUELINE MUKALERE**.

AND I therefore hereby expressly authorise and require all persons whomsoever at all times to designate, describe, address and refer to me by my said rightful names of **JACQUELINE OKIRIA OFWONO**.

IN WITNESS WHEREFORE, I have hereto subscribed my proper names of **JACQUELINE OKIRIA OFWONO**, this 19th day of December, 2016.

Signed at Kampala, by the above named **JACQUELINE OKIRIA OFWONO**.

*Jacqirina*


## THE REGISTRATION OF DOCUMENTS ACT, CAP. 81


IN THE MATTER OF THE REGISTRATION OF  
DOCUMENTS RULESIN THE MATTER OF A DEED POLL TO CHANGE  
OF NAMEDEED POLL

THIS CHANGE OF NAME AND SIGNATURE DEED, made the 1st day of December, Two Thousand and sixteen by me **ABATTO PROSSY NANKUNDA**, of Kansanga, Kampala, now or until recently called, known or designed by the names or designations and any rendition of the names or designations **NAYEBARE PHIONAH**, WITNESSES AND

IS HEREBY DECLARED to the intent that the change of names or designations effected hereby shall result in the uniformity of my names or designations and to the relinquishing of all such of my names or designations as are unknown or rarely applied and all the rendition thereof as follows:

1. I, **ABATTO PROSSY NANKUNDA** absolutely renounce and abandon the use of all my former names or designation and all rendations thereof whenever and wherever used and known and assume and determine to take and use the new name or designation **ABATTO PROSSY NANKUNDA** in substitution for all my former names or designations and all rendations thereof.
2. I shall at all times hereafter in all records, documents and other writings, and in all actions and dealings, and on all occasions whatsoever use the new name or designation **ABATTO PROSSY NANKUNDA**, in substitution for the former names or designations and rendations of the names or designations **NAYEBARE PHIONAH**, so relinquished as aforesaid to the intent that I, **ABATTO PROSSY NANKUNDA** may hereinafter be known, called, recognized and designated not by the former names or designations, and any rendition of **NAYEBARE PHIONAH**, but by the new name or designation **ABATTO PROSSY NANKUNDA**.
3. I **ABATTO PROSSY NANKUNDA**, authorise and require all persons at all times to designate, describe and address me by the new name or designation **ABATTO PROSSY NANKUNDA** and My specimen signature as of the day this Deed Poll is registered and

gazetted also shall change from 

previously used to  line with my new name.

IN WITNESS WHEREOF, I have hereunto set my hand and seal the day and year first herein written.

SIGNED, SEALED AND DELIVERED by the above named **ABATTO PROSSY NANKUNDA**.

*Abatto*



IN THE MATTER OF THE BIRTHS AND DEATHS  
REGISTRATION ACT, CAP. 309

**DEED POLL**



Know ye all men that by this Deed Poll, made this 07th day of December, 2016, I, the undersigned, until now known by the names of **LEONALD KATENDE**, of C/o. P.O. Box 14667, Kampala, a citizen of the Republic of Uganda by birth and descent, holding passport No. **B1381571**, for and on my behalf do solemnly swear and make this

Deed Poll, and wholly renounce, relinquish, abandon and discard the use of my former name **LEONALD KATENDE**, and in lieu thereof retain/adopt the name of **STEVEN RONALD KATENDE**, so that I may thereafter be called and known as **STEVEN RONALD KATENDE**.

For purposes of evidence or such determination, I declare that I shall at all material times hereafter, in all records, deeds and writings, and in all proceedings, acts, dealings and transactions, public or private whatsoever, and upon all occasions use and sign the names of **STEVEN RONALD KATENDE** accordingly.

However, all documents, instruments and writings whatsoever, preceding this Deed Poll bearing the above mentioned former names shall remain valid, and I expressly here and now and hence forth authorise and request all persons at all times hereafter to designate, described and address me by such names of **STEVEN RONALD KATENDE**.

Signed and delivered by the above named person formerly known as **LEONALD KATENDE** and now known as **STEVEN RONALD KATENDE** (renouncer), this 07th day of December, 2016.

STEVEN RONALD KATENDE.

IN THE MATTER OF THE STATUTORY  
DECLARATIONS ACT, CAP. 22

**DEED POLL**



KNOW YE ALL MEN THAT, by this Deed Poll, I, **BETTY BAWUBA TUKEI**, a Ugandan adult female of sound mind, and of P.O. Box 4634, Kampala, do hereby renounce, relinquish, and cease use of my former names **BETTY BAWUBA MULUNGI** or **ELIZABETH ERIOTH MULUNGI BAWUBA** or **ERIZABETH BAWUBA**

**ERIoT MULUNGI** and in its stead, DO HEREBY ADOPT and assume from this day forthwith the use of my husband's name of **TUKEI**, in addition to my name **BETTY BAWUBA**.

THAT I DECLARE that I am one and the same person with

THAT I DECLARE that I shall at all times, in all actions and upon all occasions hereafter, in all records, deeds, and dealings, private or public or howsoever called, use and sign in the name **BETTY BAWUBA TUKEI** as my name in place of my former names.

THAT I expressly authorize and request all persons at all times to designate, describe and address me by my said assumed and adopted name **BETTY BAWUBA TUKEI**.

IN WITNESS WHEREOF, I have hereunto subscribed to my proper and adopted name **BETTY BAWUBA TUKEI**, this 4th day of January, 2017, at Kampala.

Signed by the said **BETTY BAWUBA TUKEI**.

Declarant/Renouncer.

IN THE MATTER OF THE STATUTORY  
DECLARATIONS ACT, CAP. 22)

AND

IN THE MATTER OF THE OATHS ACT, (CAP. 19)

AND

IN THE MATTER OF REGISTRATION OF BIRTHS  
AND DEATHS ACT, 1966

AND

IN THE MATTER OF CHANGE OF NAME

**DEED POLL**



BY this Poll, made this 01st day of August, 2016; I, the undersigned **LUKWAGO PADDY** male adult, resident of Kampala, formerly known by the name **LUKWAGO PADDY PETER**, in Driving Permit No. **10543397/3/1**, do solemnly make this Deed Poll thus;

For and on my own self, I wholly renounce, and abandon the use of my former name "**LUKWAGO PADDY PETER**", and in place thereof shall adapt the name "**LUKWAGO PADDY**" as in Passport No. **B0996580**, from the date hereof so that hereafter may be fully called **LUKWAGO PADDY**; for the purpose of evidence of such determination, I declare that at all times here after in records, deeds and writings, and in all proceedings, dealings and transactions whatever use, I shall sign the name **LUKWAGO PADDY**.

In witness whereof, I subscribe and append my signature the day I fore mentioned; hence; I shall use the name "**LUKWAGO PADDY**".

And I, so declare;



IN THE MATTER OF OATHS ACT, CAP. 19

AND

IN THE MATTER OF THE BIRTHS AND DEATHS  
REGISTRATION ACT, CAP. 309**DEED POLL**

BY THIS DEED, I, **MERCY Mbatu TABINGWA SHALINA ISIKO ASANTE** (Mrs), of C/o. Kasiisa & Co. Advocates, of P.O. Box 12176, Kampala. Plot 15. Jinja Road, 2nd Floor, Henry House, (Next to NEMA House), formerly known as ..... a citizen of Uganda by birth, do hereby solemnly swear

and state as follows:-

1. THAT I am a female adult. Ugandan of sound mind and I make this declaration in that capacity.
2. THAT my maiden name is **MERCY Mbatu TABINGWA SHALINA ISIKO**.
3. THAT I obtained a Passport **No. B0505793** which expired on 29th August, 2015 in the name of **MERCY Mbatu TABINGWA**.
4. THAT in 2009, I got married to my husband **MICHAEL NANA BOAFO ASANTE** and I assumed the name of **ASANTE**. (Copy of marriage certificate is hereto attached for ease of reference).
5. THAT with effect from the date hereof, I have wholly renounced, relinquished and abandoned the use of the name **MERCY Mbatu TABINGWA**, and in place thereof shall use the name **MERCY Mbatu TABINGWA SHALINA ISIKO ASANTE** only, so that I may hereafter be called, known and distinguished not by my former name **MERCY Mbatu TABINGWA** but by the name of **MERCY Mbatu TABINGWA SHALINA ISIKO ASANTE** (Mrs).
6. THAT for the purpose of evidencing such my determination, I declare that I shall at all times hereafter, in all records, deeds, writings and all proceedings, dealings and transactions, as well as private, public, and upon all occasions whatsoever, use and sign the name **MERCY Mbatu TABINGWA SHALINA ISIKO ASANTE** (Mrs) as my name, in place of and in substitution for my former said name.
7. THAT I expressly authorize and request all persons at all times to designate and address me by my new names of **MERCY Mbatu TABINGWA SHALINA ISIKO ASANTE** (Mrs).

In witness whereof, I have hereunto subscribed my proper and adopted name of **MERCY Mbatu TABINGWA SHALINA ISIKO ASANTE** (Mrs), this 6th day of January, 2017, at Kampala.

*Mtabingwa*

**MERCY Mbatu TABINGWA SHALINA ISIKO**IN THE MATTER OF BIRTHS AND DEATHS ACT,  
CAP. 309

AND

IN THE MATTER OF THE OATHS ACT, CAP. 19

NOTICE OF CHANGE OF NAME

**DEED POLL**

KNOW YE ALL MEN BY THIS DEED POLL, I, **OLGA RUTH BAGONZA**, of 124 Leslie Road, Rowley Massachusetts, United States of America, of Telephone No. +1323-283-1595 formerly known as **OLGA BASEMERA**, a citizen of Uganda, do HEREBY ABSOLUTELY RENOUNCE and ABANDON the use of my former names, and in lieu thereof

assume as from the 27th June, 2016 the names **OLGA RUTH BAGONZA**.

AND IN PURSUANCE of such change of a name as aforesaid, I HEREBY DECLARE that I shall at all material times hereinafter, in all records, deeds, and instruments in writing, and in all actions and proceedings, and in all dealings and transactions, and upon all occasions whatsoever when my name shall be required or used, sign and style myself by the names of **OLGA RUTH BAGONZA**, in lieu of the names of **OLGA BASEMERA** renounced and abandoned.

AND I HEREBY authorize and request all persons to designate and address me by my assumed names of **OLGA RUTH BAGONZA**.

IN WITNESS WHEREOF, I have hereunder signed and subscribed my names of **OLGA RUTH BAGONZA** for the said **OLGA BASEMERA**.

DATED this 9th day of January, 2017.

*Olga*

**OLGA RUTH BAGONZA.**IN THE MATTER OF THE REGISTRATION OF  
DOCUMENTS ACT, CAP. 81

- AND -

IN THE MATTER OF **ODOGO MIKE RAJAB**  
FORMERLY **ODOGO MIKE****DEED POLL**

BY THIS DEED POLL, I, **ODOGO MIKE RAJAB** the undersigned, who in the Uganda Gazette dated 15th day of November, 2016 VOL. CIX No 78, my address was erroneously published as **NAMATABA - KIRINYA**, MUNICIPAL COUNCIL, KAMPALA, TEL:




**ODOGO MIKE RAJAB** of NAMATABA - KIRINYA, KIRA MUNICIPAL COUNCIL, WAKISO DISTRICT, TEL: 0772-415970/0704-811318, a citizen of the Republic of Uganda by birth, lately called **ODOGO MIKE**, DO HEREBY for myself absolutely renounce and abandon the use of my former name of **ODOGO MIKE**.

AND IN PURSUANCE of the change of the names aforesaid, I hereby declare that, I shall at all times hereafter in all records, deeds and instruments in writing, and in all actions and proceedings, and in all dealings and transactions, and upon all occasions whatsoever use and sign the said names of **ODOGO MIKE RAJAB** in lieu of the said names of **ODOGO MIKE**.

AND I HEREBY expressly authorize and request all persons at all times hereinafter to designate and address me by the assumed names of **ODOGO MIKE RAJAB**.

IN WITNESS WHEREOF, I have hereunto written and signed my assumed names of **ODOGO MIKE RAJAB**, this 20th day of December, 2016.

SIGNED, SEALED AND DELIVERED by the aforesaid **ODOGO MIKE RAJAB** formerly **ODOGO MIKE**.



IN THE MATTER OF THE BIRTHS AND DEATHS  
REGISTRATION ACT, (CAP. 309)

AND

IN THE MATTER OF THE REGISTRATION OF  
DOCUMENTS ACT, (CAP. 81)

AND

IN THE MATTER OF THE OATHS ACT. (CAP. 19)

AND

IN THE MATTER OF A DEED POLL  
BY **NANDERA CHRISTINE**

#### DEED POLL



KNOW YE ALL MEN THAT, by this Deed Poll, made this 10th day of January, 2017, I, **NANDERA CHRISTINE**, the undersigned, until now known by the singular or combined name of **MAKOHA JANE**, of C/o. P.O. Box 6651, Kampala, Uganda, for and on my own behalf, do solemnly swear and make this Deed Poll, and hereby and wholly

renounce, relinquish, abandon and discard the use of the name **MAKOHA JANE**, and in lieu thereof do onwards assume, adopt and take from this date the name **NANDERA CHRISTINE**, so that I may theretofore be called, known and distinguished, not by my former name of **MAKOHA JANE** but by my new name of **NANDERA**

AND for the purpose of evidencing such change, I DECLARE that I shall at all material times in all records, deeds, writings, acts, and all proceedings, dealings and transactions, public and private whatsoever, and upon all occasions use and sign the name **NANDERA CHRISTINE**, in place of and in substitution to my fore name of **MAKOHA JANE**.

HOWEVER, all documents, institutions and writings whatsoever preceeding this Deed Poll shall remain valid and I expressly, here now and henceforth request and authorize all persons, at all times hereafter to designate, describe and address me by my assumed name of **NANDERA CHRISTINE**.

IN WITNESS WHEREOF, I hereunto sign in substitution for my former name of **MAKOHA JANE**, my adopted and new name of **NANDERA CHRISTINE**, this 10th day of January, 2017.

*Nandera.*

**NANDERA CHRISTINE.**

#### THE REGISTRATION OF TITLES ACT.

(Cap. 230).

#### NOTICE.

#### ISSUE OF SPECIAL CERTIFICATE OF TITLE.

Singo Block 668, Plot 51, Measuring 1.20 Hectares, Land at Bamusuta Estate.

NOTICE IS HEREBY GIVEN that after the expiration of one month from the publication hereof, I intend to issue in the names of Kimirante George, of C/o. P.O. Box 35480, Kampala, a special Certificate of title, under the above block and plot of the Mailo Register, the duplicate certificate of title which was originally issued having been lost.

Mityana, **NABUUMA JANET**,  
8th December, 2016. *for Commissioner of Land Registration.*

#### THE REGISTRATION OF TITLES ACT.

(Cap. 230).

#### NOTICE.

#### ISSUE OF SPECIAL CERTIFICATE OF TITLE.

Busiro Block 552, Plot No. 24, Land at Bunjo.

NOTICE IS HEREBY GIVEN that after the expiration of one month from the publication hereof, I intend to issue in the names of Erasito Balimwezo, of P.O. Box. 980, Kampala, a special Certificate of title which was originally issued having been lost.

Kampala, **CHRISTINE KATWEECE**



## THE REGISTRATION OF TITLES ACT.

(Cap. 230).

## NOTICE.

## ISSUE OF SPECIAL CERTIFICATE OF TITLE.

Busiro Block 314, Plot No. 122, Land at Buroba.

NOTICE IS HEREBY GIVEN that after the expiration of one month from the publication hereof, I intend to issue in the names of Eriya Sekiti, of P.O. Box, a special Certificate, the title which was originally issued having been lost.

Kampala, EMMANUEL BAMWIITE,  
10th January, 2017. *for Commissioner of Land Registration.*

## THE REGISTRATION OF TITLES ACT.

(Cap. 230).

## NOTICE.

## ISSUE OF SPECIAL CERTIFICATE OF TITLE.

Gomba Block 271, Plot No. 41, Land at Kalyabayoga.

NOTICE IS HEREBY GIVEN that after the expiration of one month from the publication hereof, I intend to issue in the names of Walugembe Livingstone, of P.O. Box. Busabala, a special Certificate, the title which was originally issued having been lost.

Kampala, JOSEPH KIBANDE,  
12th January, 2017. *for Commissioner of Land Registration.*

## THE REGISTRATION OF TITLES ACT.

(Cap. 230).

## NOTICE.

## ISSUE OF SPECIAL CERTIFICATE OF TITLE.

Singo Block 223, Plot 11, 25.9 Hectares at Kisigala Estate.

NOTICE IS HEREBY GIVEN that after the expiration of one month from the publication hereof, I intend to issue in the names of Musa Kagwa, of Kisigala, Musaale, Mityana, a special Certificate of title, under the above block and plot of the Mailo Register, the duplicate certificate of title which was originally issued having been lost.

## THE REGISTRATION OF TITLES ACT.

(Cap. 230).

## NOTICE.

## ISSUE OF SPECIAL CERTIFICATE OF TITLE.

*Leasehold Register*—Volume 376, Folio 2, Jinja Municipality Block, Nalufenya Road, Plot No. 13, Land at Jinja.

NOTICE IS HEREBY GIVEN that after the expiration of one month from the publication hereof, I intend to issue in the names of Fatuma Mohamud Derie of P.O. Box 1884, a special Certificate, the title which was originally issued having been lost.

Jinja, JANAT NABUUMA,  
16th November, 2016. *for Commissioner of Land Registration.*

## THE REGISTRATION OF TITLES ACT.

(Cap. 230).

## NOTICE.

## ISSUE OF SPECIAL CERTIFICATE OF TITLE.

Kyadondo Block 265, Plot No. 5249, Land at Bunamwaya.

NOTICE IS HEREBY GIVEN that after the expiration of one month from the publication hereof, I intend to issue in the names of Nsamba Trading Group (U) Ltd., of P.O. Box 36052, Kampala, a special Certificate, the title which was originally issued having been lost.

Kampala, WAMALA ALI,  
9th January, 2017. *for Commissioner of Land Registration.*

## THE REGISTRATION OF TITLES ACT.

(Cap. 230).

## NOTICE.

## ISSUE OF SPECIAL CERTIFICATE OF TITLE.

Kibuga Block 8, Plot No. 460, Land at Mengo.

NOTICE IS HEREBY GIVEN that after the expiration of one month from the publication hereof, I intend to issue in the names of Lt. Augustine Walunga Mukasa, of P.O. Box 10, Moroto, a special Certificate, the title which was originally issued having been lost.

**STATUTORY INSTRUMENTS SUPPLEMENT**

*to The Uganda Gazette No. 2, Volume CX, dated 13th January, 2016*

Printed by UPPC, Entebbe, by Order of the Government.

---

---

**S T A T U T O R Y   I N S T R U M E N T S**

**2017 No. 1.**

**The Trade (Licensing) (Grading of Business Areas)  
Instrument, 2017.**

*(Under section 30(2) of the Trade (Licensing) Act, Cap. 101)*

IN EXERCISE of the powers conferred on the Minister by section 30(3) of the Trade (Licensing) Act, Cap. 101, this Instrument is made this 13th day of January, 2017.

**1. Title.**

This Instrument may be cited as the Trade (Licensing) (Grading of Business Areas) Instrument, 2017.

**2. Grading of business areas.**

For the purposes of determining the fees payable in respect of the licences specified in the Act, the City of Kampala, the different municipalities and towns specified in the Schedule to this Order are divided into the grades set out in that Schedule—

**SCHEDULE**

Para. 2

**Grading of business areas for licensing purposes.**

**PART I – DISTRICTS EXCEPT CITY OF KAMPALA**

**Abim district**

All the towns and all the major trading centres of the seven subcounties are Grade II areas.



### **Adjuman district**

Grade I to comprise of premises located on both sides of the following roads- Manyi Road, Karanyi Road, Wani Road, Illa Road, Iraka Road, Asala Road, Openzinzi Road, Mission Road, Asiku Lane, Tereza Lane, Oloya Lane Yusufu Lane, Market Lane in Adjuman town; Town square in Pakele Town Board. The rest of Adjuman Town, Pakekele Town and other towns in the district to be Grade II areas.

### **Agago district**

All trading centres in Agago district to be Grade IV areas.

### **Alebtong district**

Grade I to comprise of Alebtong Town along Alebtong Headquarters - Omoro Road (1.2km), Amugu town board (0.3km), Aloï corner- Adwari road (0.4km) & Apala town board along apala headquarters- corner - Lira road (250metres). Abako corner/town board along abako corner-Alanyi road (200M).

Grade II to comprise of Omoro town board (250 metres ), Alanyi trading center (100metres), Abia trading center (abia hq- apala road 300 mtres) Centre Lira in Awei subcounty, Angetta t/c(120 m) in omoro sub-county, Akura trading center (150 mtres) Anara trading center ( 150mtres) Amononeneo trading center (130m) Ebule trading center (100 in Amugu sub-county, Ajuri market trading center 130m , Abunga trading center ( 80 metre).

Grade III to comprise of Aloï station, Awei trading center, Owalo trading center, Juba trading center, Abunga trading center (120 metres), Akaoidebe trading centre.

Grade IV to comprise of rural community trading centres like Oloo, Apatanya, Peilole, Adaloro, Engwenya, Opac, Ogogoro, Okurango, Ogowie, Okomo , Kampala, Obuuo, etc.

### **Amolatar district**

Grade IV to comprise of the whole district of Amolatar.

### **Amudat district**

Grade II to comprise of areas in Amudat Town along Amudat-kitale road, Kanyangareng-Loroo road, Lokirimo road, Kiwawa road.

Grade III to comprise of areas in Lokokor trading centre along Loro sub-county-Loroo-Moroto road; along Katita-Kenya road, Karita-Kaichom road in Karita trading center in Karita sub-country.

Grade IV to comprise of areas along Lokokor-Loroo road in Lokokor trading center, Nakipom-Loroo road in Nakipom trading center, Akorkeya-Loroo road in Akorkeya trading center, Achorichor-Moroto road in Achorichor trading center of Loroo subcounty.

### **Amuria district**

Grade I area to comprise of the areas on both sides of Amuria Town Council-Soroti road, Acowa road, Orungo road, Wila road, Ousi road and Ewalu road.

Grade II area to comprise of the rest of Amuria Town Council and other towns in the district.

Grade III area to comprise of all small trading centers in the district.

### **Amuru district**

Grade I area to comprise all premises situated along Can Dek Lomoi Road in Pabbo Town board - all premises situated along Gulu-Nimule Road in Elegu trading center; all premises situated along Awer Omer Road and Market street in Amuru trading center and all premises situated along Awee Omer Road in Labongogali trading center.

Grade II area to comprise all premises situated along Barack Obama Road and Market street in Amuru town; all premises situated along Kampala-Atiak Juba Road in Pabpu Town Board; all premises situated along Gulu-Nimule Road in Atiak Town Board; all premises situated along Gulu-Nimule Road in Bibia trading center; all premises situated along Toro and Pagak Road in Amuru trading center.

Grade III area to comprise all premises situated along Yoweri Museveni Kaguta Road; Ojera Christopher Road; Godfrey Muhezi Road; Bongomin Alpeo street in Pabbo Town Board; all premises situated along Gulu-Nimule Road in Abalo Kodi trading center. all premises situated along Gulu-Nimule Road in Pawiro trading center; all premises situated along Atiak Palabek Road in Akrutu trading center; all premises situated along Atiak Palabek Road in Okidi trading center; all premises situated along Gulu-Nimule Road in Pawel Lalem and Pawel Langeta trading centers; all premises situated along Market street in Olwal, Aparabongo and Keyo trading centers; all premises situated along Awee Omer Road in Amuru trading center.

Grade IV area to comprise all premises situated along Gulu-Nimule Road in Nginy trading center; all premises situated along Atiak-Adjuman Road in Muruli trading center; all premises situated along Mwa Olwor-Ugu Road in Bong Tiko trading center; all premises situated along Okidi Ogom-Raa street in Ogom Raa trading center; all premises situated along Gulu-Nimule Road in



Pacilo trading center; all premises situated along Gulu-Nimule Road in Palukere trading center; all premises situated along Mungula street in Amuru trading center; all premises situated along Mungula street in Okungedi trading center; all premises situated along Otwe Mutema Road in Mutema trading center; and Palema, Lakang and Bana trading centers.

### **Apac District**

Grade I area to comprise areas along the following roads in Apac Municipality Akokoro road roundabout to Police barracks, Chegere road roundabout to Aroca swamp, Lira road roundabout to Upper center, Ollepek road roundabout to hospital gate; from BEB Petrol Station Main road to Police round about in Aduku Town Council.

The rest of the Division in Apac Municipality, and Market street and the rest of the area within Aduku Town Council to be considered Grade II areas.

### **Arua District**

Grade I area to comprise areas in Arua Municipality along Arua Avenue, Adumi Road to Kamure park, Go-Down Road, Rhino Camp Road, Transport Road, Duka Road, Hospital Road, Market Street, Market Lane, Taban Lane, New Lane, Central Lane, Afra Road, Post Office Road, New Post Office Road, Mango Road, Pakwach Road, Enyau Road, Weather Head Park Lane, Idd Amin Road, Wadriff Road.

Grade II area to comprise areas along School Road, Ojio Road, Lumumba Road, Pajulu Road, Arua Hill Road, Staff Lane, Okuti Lane, Independence Road, Adumini Road, Oluko Road, Odaa Close, Odaa Road, Mt. Wati Road, Ociba Lane, Mvara Lane, Municipal Bypass, Circular Road, Koboko Road, Abataki Road, Ajai Lane, Bwona Volla Road, Michael Ondoga Road, Awudele Road, Adroa Road, Lemerijoa Road, Adumi Road from Afro Triangle to Municipal border, Endriaku Road, Baruku Road, Zebra Corner, Bibia Road, Khemis Weni Road, Mariko Boroa Road, Silvano Wani Road, Chawda Close, Barifa Road in Arua Municipality; areas situated along both sides of Cathedral Road and Giligili Road in Ediofe Yitia trading center;

Grade III area to comprise areas along Awindiri Crescent, Abram Riji Road, Nason Lane, Okila Close, Onzivu Primary School Road, Aritua Lane, Muru Road, Azia Road, Andrea Buzu Road, Lomunga Road, Lobidra Close, Bethany Road, Wathum Road, Donge Road, Doka Alwala Road, Mududu Road, Jacinto Road in Arua Municipality; area situated on both sides of the roads in the following trading centers-Luluwiri, Onduparaka, BAT and Odianyadri; both sides of the road in Ovisoni Town Board to the Custom and the Custom itself including the road to Logiri sub-county; both sides of the road leading to the ginnery.

Grade IV area to comprise the rest of the area in Arua Municipality and the remaining areas in the following town boards-Ovisoni and Rhino Camp, and Ediofe Yitia trading center.

### **Budaka District**

Budaka town and all trading centers in the district to be Grade III areas.

### **Bududa District**

Grade II area to comprise of all the premises located along the roads of Bududa Nangako and Bushigai towns, and Bunamubi, Kikhola, kuushu and Bukalas trading centers.

The rest of the trading centers in the district are to be Grade III.

### **Bugiri District**

Grade I area to comprise areas Triunda Street and Grant Street in Bugiri Municipality and Wakooli road in Nankoma Town Board.

Grade II area to comprise areas along Market street, Bukooli road, Katawa road, Ali Bin Said road Lyavala road, Busoga avenue in Bugiri Municipality and Nankoma central market in Nankoma Town Board.

Grade III area to comprise Kawune Wakooli road, Saza road, Kawunhe road in Bugiri Municipality; Nainala road and Bugunga road in Buwuni Town Board; Iganga- Bugiri high way road in Busowa Town Board; Jinja-Tororo highway and Muwayo-Buluguyi in Muwayo Town Board; Bugiri-Busia high way and Namayemba-Kitondha road in Namayemba Town Board; Market street and Namayemba street in Namayemba Town Board; Musita-Namayingo road in Muterere Town Board; Bugiri –Namutumba road in Nabukalu Town Board; Buwunga road in Nankoma Town Board and Waka Waka road in Nankoma Town Board.

Grade IV area to comprise Kitakule road, Musene road, Kairugavu road, Nandhubu road, Kyakulaga road, Nakadama road, York avenue road, Musongola road, Myero road, Mususwa road, Kutega road, Mukwaya road, Mwondha road in Bugiri Municipality; Katawa and Bulesa road in Buwuni Town Board; Bulume road in Busowa Town Board; Mutumba road and Katala road in Busowa Town Board; Muwayo-Sidodo road in Muwayo Town Board; Nkinda-Buwuni road in Bukuta Town Board; Namayemba-Namayingo road in Kitondha Board; Musita-Namayingo road in Mayuge Town Board; Mayuge Kitondha road in Mayuge Town Board; Mayuge-Natankya road in Mayuge Town Board; Busoga-Nankoma road in Kamwokya Town Board; Busoga Kavule road in Kamwokya Town Board; Walugoma-Luwoko road in Walugoma Town Board; Walugoma-Kasongoire road in Walugoma Town Board.



Board; Bugiri-Muterere road, Market street, Muterere-Kimbale road, Muterere-Kitondha road and Nsimbirano road in Muterere Board; Kyakatuka road in Nankoma Town Board and Masita-Itakaibolu road in Nankoma Town Board and the rest of the trading areas in Bugiri rural area.

### **Buhweju District**

Grade II area to comprise the following trading centers; Karungu, Rwankondo, Nyakashaka, Akashenyi, Nyakaziba, Bihanga standard, Nyakishenyi, Ishaka, Akajani, Kanyamugyezi, Ajiji, Kabwohe Reizinga, Mutanoga, Keita, Kitega, Mushasha, Kasana, Kyakangire, Buhunga, Katinda, Kabegaramire, Nyakishana, Kyanja, Kamutuka, Itorero and the central part of Nsiika Town.

Grade III area to comprise of the following trading centers; Ekikoroijo Kiyanja, Kibanja, Nyakishojwa, Kyankanda, Runengo, Kyeyare, Karembe, Nyakitaraka, Kashambya, Ahakakona, Kengyeya, Mburamaizi, Ahankombe, Kigali, Ahakasirya, Kyeshero, Akatete, Akatambiro, Ekkidandali, Engaju, Akakona, Omuparking, Nyamihira, Ahakombe, Nshenga,, kibaze, Baydad, Akasasira, Kagorogoro, Mazinda, Kyamahunga, Kiyanja, Rwomushojwa, Akarambwe, Kibimba, Kikondera, Ekidandari, Kibaze, Omukambugu, Matsaka, Kabunga, Kitijo, Rubengye, Aharwomize (Akagorogoro), Katagata, Nyakabingo, Ishunga, Nyakarambi, Akasusano and Kanungu, kankara, Kyenjogyera, Kyanyabita, Muyenga, Kitega, Akazere, Muziguru, Kazirwa, Akezeze, Kogorogoro, Mutongo, Omukakombe and Akentomi.

Grade IV area to comprise of the following trading centers; Akasusamo-Rushayo, Omukibati, Pariliament, Akotooma/Rukondo, Kashojwa, Akaziringiro, Kataze, Ahambuga, Kyehabwe, Kyetika, Akagorogoro, Ekisizi, Kyororanfuzi, Ahamudara, Kamukaki,

### **Buikwe District**

Grade I area to comprise areas situated along Kampala Jinja highway in the central business area of the Central Division, Ntega Road, Station Road, Kijje Road, Scoul complex, Kinyoro Road upper and lower Lane and Church Road in Lugazi Municipality; areas on both sides of Kampala Jinja highway, Nakibizzi and Mbikko trading centers in Njeru Municipality; areas along Main street, Lule Sezibwa Road in Nkokonjeru town council; areas along Main street in the central business area and Kyamabaale trading center in Buikwe town council.

Grade II area to comprise areas situated along Namengo main street; areas in Lugazi Central Division; the following trading centers-Kitigoma, Kitega, Najjembe in Najjembe Division, Busabaga in Kawolo Division in Lugazi Municipality; Nile Market area and Bukaya trading centre in Njeru

Municipality; the rest of the area in Central Business area in Nkokonjeru town council; Kawulu and Lweru trading centers in Buikwe town; Kiyindi business area around the landing site.

Grade III area to comprise the following trading centers- Nakazadde, Nkoko, Kikawula and Namengo in Lugazi Municipality; Wakisi, Kirugu, Buloba, Malindi, Nyenga, Buziika and Naminya trading centers in Ngeru Municipality, and all landing sites.

Grade IV area to comprise the rest of Lugazi Municipality, Njeru Municipality and Buikwe Town Council.

### **Bukedea District**

Grade I area to comprise both sides of MbaleKumi road from Kidongole-Malera road junction to Okunguro "T" junction in Bukedea town.

Grade II area to comprise the rest of Bukedea town and Kachumbala trading center in Kachumbala Sub-County.

Grade III area to comprise Aloet trading center in Bukedea Sub-county, Kidongole trading center in Kidongole Sub-county, Koli trading center in Kolir Sub-county and Kabarwa trading center in Malera Sub-county.

Grade IV area to comprise the rest of Bukedea, Kidongole, Kolir, Kachumbala and Malera sub-counties.

### **Bukomansimbi District**

Grade II area to comprise areas in Bukomansimbi Town Council along Kabulunga road, Bigasa road, Bukomansimbi-Ssembabule road, Kirembeko road, Kyeguluso road, lufula road and Kabigi road.

Grade III area to comprise Bulenge, Kigangazi, Butalaga, Kyakalinzi and Kyaziza trading centres in Bigasa Sub-county; Butenga and Kawoko trading centres in Butenga Sub-county; and Misanvu and Buyoga trading centres in Kibinge sub-county.

Grade IV area to comprise Gongwe, Kinobole, Bigasa, Kayunga, Mbirizi, Katwe and Kikuuta reading centres in Bigasa sub-county; Kinyamenvu, Kikondere, Kisaabwa, Kyankole, Mbaale and Kiaebwavu trading centres in Butega sub-county; and Kayanja, Seta, Kagologolo, Nsololo, Ndeeba, Kisaaka, Mbaale, Mpaama, Mbulire, Jjingo, Buyembe, Ntuuma, Ndalage, Buwembo, Lukaawa, Kyankolo. Gayaza, Mirembe, Lwamiti, Mizindalo, Bakijulula,



Mugaju, Misanyi, Makukulu, Kikuuta, Kabangereza, Kyakajwiga, Busabala, Kirindcounty and kitwekyanjovu trading centres in Kitanda sub-county; and Kiryassaka, Kyambogo, Kiteera, Kiyooka, Kalisizo, Kaasambya, Kagoggo, Kyabiiri, Kabaale, Maleku, Lukanke, Mpalampa, Kijjampiki, Kisojjo, Kyabagoma, Kyamabaale, Budda, Kaamanda, Kyetume, Katoma, Butayunja, Ttala, Buyinjayinja, Kasota, Mituugo, Luwanga, Bbaale, Kalunduka and Buligita trading centres in Kibinge sub-county.

### **Bukwo District**

Grade I area to comprise Bukwo Market- Main along Bukwo Kapchorwa road and Kamukamba Trading Centre along Bukwo Suam in oad in Bukwo Town Council, and Suam Kapchorwa Road Main Street in Suam Town Board.

Grade II area to comprise Bukwo Soshu road (Bukwo Market), Kamukamba Nuyo road, Kamukamba Kapnandi road, Bukwo market Riwo road Street and Kapnandi Trading Centre in Bukwo Town Council

Grade III area to comprise all other outskirts of Bukwo Town Council , Amanang Trading Centre in Bukwo Sub-county, Kapkoros trading Centre in Senendet Sub-county, Kapkililiny Trading Centre in Senendet Sub-county, Kaptomologon Trading Centre in Kaptererwo Sub-county, Katiliki Trading centre in Riwo-sub-county and the rest of Suam Town Board other than Suam Kapchorwa Main Street in Suam Town Board.

Grade IV area to comprise all areas in the Sub counties other than the main trading centres stated under Bukwo District.

### **Bulambuli District**

Grade I area to comprise Bulambuli town and Bulegani town.

Grade II area to comprise the rest of the areas of the 17 sub-counties and Town boards.

### **Buliisa District**

Grade III area to comprise areas situated along Buliisa-Ngwedo Paara Road, and Buliisa Town to Wanseko Road; areas along Biiso-Butiaba Road, Biiso-Masindi Road and Biiso-Hoima Road in Biiso trading center; areas along Maagali Road in Butiaba trading center, Walukuba-Bubwe Road and Walukuba Market junction in Butiaba sub-county.

Grade IV area to comprise Kihungya, Kigwera, Ngwedo and Buliisa sub-counties and the rest of the areas outside the trading centers.

## **Bundibugyo District**

All trading centres in Bundibugyo District to be Grade II area.

## **Bushenyi District**

Grade I area to comprise: both sides of the following roads or lanes in Bushenyi-Ishaka Municipality- Rukungiri road, Kabirisi road, Basajjabalaba road, Kasese road, Ntundubaire Lane, Bushenyi High street, all lanes adjoining Bushenyi high street – Ishanga lane, Katarihwa Lane of areas; of Kizinda, Rwentuha, Kyamuhunga TC-Butare.

Grade II area to comprise: both sides of the following roads or lanes in Bushenyi-Ishaka Municipality- Kizinda area, Rwemirokora Kashenyi, Katungu, Swing Inn – Day star Church KIU area, Day Star Church – Star light. Bushenyi-Mbarara road, Kibaare Road, Liberation road, all lanes adjoining Liberation road, Nyamushekyera, Tankhill roads; Kigoma, Kyamuhunga TC-Mushenga and Bitooma.

Grade III area to comprise: both sides of the following roads or lanes in Bushenyi-Ishaka Municipality: Bwegiragye area, Lagos and areas around Kanyamabona – Kitakondwa areas; Akashanda, Kabaare, Kihangire, Nyanga Kyamamari, Kajunju, Numba, Mukora, Bumbaare, Ngorora, Akajani, Kiywe Kyeizooba, Bwera, Nyabubare, Ekikoreijo

Grade IV area to comprise: both sides of the following roads or lanes in Omurushenyi, Kijumo and other areas as shall be gazetted from time to time Rwenjeru, Omukihangire, Nyakahita and all other areas as shall be gazetted from time to time, Kitookye, Omuruhita, Bunyarigi and other areas as shall be gazetted from time to time;- Kabushaho, Rwaishe, Nshumi, Kakanji Nyarugoole, Nyamabare, Kihumuro (Bumbaare), Kantunda, Kihumur (Kyabugimbi), Swazi, Nyakabaga, Ibaare, Keinamo, Rwemiyonga, Kimur Kitwe-Kyabugimbi, Orugari, Kayembe-Kyabugimbi, Kyabitaru, Kahunji Rutooma-Kyeizooba, Nyeibingo, Karyango, Ntungamo, Rwemitoozi Rutooma-Bumbaare, Ikarabiro, Kisibo, Karaaro, Nyungu, Kiyagara, Karam Nyariyanga, Ikombesa, Tumanye, Kakombe (Omupoloti) and Kabuba.

## **Busia District**

Grade I area to comprise areas on both sides of the following roads; Jinja Road Tororo Road, Custom Road and Majanji Road; Market area, Industrial area and Taxi Park area in Busia Municipality.

Grade II area to comprise areas along the following roads; Alupe Road Buchunju Lane, Mugeni Wasike Road, Okumu Orek Road, Marachi Lar



Dabani Road, Nangwe Road, Justice Ogola Road, Hadongole Road, Ekaka Road, Buchicha Road and Tiira Road; areas to comprise the eastern side of the road to Majanji in Masafu township; areas on both sides of the road to Majanji town from Syidiyirise catholic church to the junction to Namayigo on both sides of the road to Namayingo.

Grade III area to comprise Sofia market area; areas along Mafabi Road, Marachi Road, Arubaine Road, Mugungu Road, Mosque Road, Majengo Road, Nahayima Road, Odoki Road, Equator Road, Adam Road and Samson Were Road; Tiira, Buteba, Nadiga, Dabani, Namungodi, Busitema, Masaba, Butangasi and Majanji trading centers.

Grade IV area to comprise areas situated along Jonathan Wanjala Road, Namusya Road, Namasungu Road, Mooni Road, Wabwire Sylvester Road, Nakomolo Road, Nabongo Road, Obara Road, Nahabi Road, Opio Lubaa Road, Daudi Were Road, Banuli Nanga Road, Machyo Lane, Sita Makoli Lane, Obengi Road, Adam Road, Egale Road, Hamugo Road, Busia SS Lane, Siundu Road, Mawere Road, Lubuma Road, Okobio Road, Wanyama Bonnie Road, Sangalo Road, Lola Road, Hassan Wesonga Road, Nanguke Road, Nyangweso Road, Haji Zubairi Road, Cemetery Road, Mbulu Road and other roads.

### **Butaleja District**

Grade II area to comprise Busolwe Town along the following roads- Mulagi Road (from round about to small world bar); Tororo road (from roundabout to Busolwe Muslim primary school); Mbale road (from roundabout to the Busolwe Ginnery); Jinja road (from roundabout to Town Council offices); and Mbale high way from Butaleja Technical school to the slaughter house; Muhofa road and market street in Butaleja Town

Grade III area to comprise Napekere trading centre in Busolwe Town and Leresi trading centre in Butaleja Town.

The other parts of the two Town Council to be considered Grade IV area.

### **Butambala District**

Grade II area to comprise Gombe Ward, Kayenje Ward, Kibibi trading center, Kabasanda trading center, Kyabadaza trading center, Bulu trading center, Ngando trading center.

Grade III area to comprise the following trading centers- Nakatooke, Kyerima, Bule, Mirembe, Seeta, Kitimba, Gwatiro, Kibugga, Namilyango, Lugala, Bugobango, Butende, Lugali, Simba, Mabanda, Katabira among other small trading centers.

### **Buvuma District**

Grade III area to comprise all roads in Buvuma Town Council.

Grade IV area to comprise the rest of the District (other than Buvuma Town Council), that is, Busamuzi sub-county, Bugaya sub-county, Nairambi sub-county, Lubyana sub-county, Lyabana sub-county, Lwaje sub-county, Bweema sub-county and Buwooya sub-county.

### **Buyende District**

Grade I area to comprise the following trading centers-Buyende T/C; Bukungu; Irundu; Kidera; Iringa and Gwase.

Grade II area to comprise the following trading centers-Mukuma; Nkoone; Kakooze; Mango; Mpala; Ndolwa; Namusikizi; Wandago; Kasira; Butaswa; Ngandho and Kitukiro.

Grade III area to comprise the following trading centers-Ndudu; Ntaala; Buyanja; Nabisiiki; Immeri; Kabukye; Mulali; Namulikya; Kirimwa and Miseru.

### **Dokolo District**

Grade II area to consist of the area situated along both sides of the following roads in Dokolo Town Council-Lira Road from the main roundabout up to the fuel station, Soroti Road from the main roundabout up to the road junction to Dokolo Central Police Station, Kaberamaido Road from the main roundabout up to the road junction of Alengo Road, Amolatar Road from the main roundabout up to Abirwanga bridge, Bata Road from the main roundabout to the road junction of Akello Onapa Road and Market street to the road junction of Okello Joseph street.

Grade III area to consist of the rest of the streets within Dokolo Town Council and the following town boards-Kangai, Bata and Agwata.

Grade IV area to comprise the rest of Dokolo district.

### **Gomba District**

All trading centers in the district to be Grade II area.

### **Gulu District**

Grade I area to comprise Andrea Olal Road, Keyo Road, Labwor Road, Awich Road, Olya Road, Acholi Road, Kenyatta Road, Gulu Avenue, Neru Road, Queens Avenue, Awere Road, Bank Lane, Eden Road, Upper Church Road, Low Church Road, J.Moro Road, Lagara Road, Market street, Dr. Lucile Corti Road, Dr. Mathew Road, Commercial Road, Cemetery Road, Ring Road, Alokolum Road and Coronation Road



Grade II area to comprise Lacor trading center, Layibi trading center, Acholo Lane, Pece School Road, Philips Turner Road, Sir, Samuel Baker Road, Gulu University, Kabadopong , Kanyagoga Road, Kasubi Road and any other road in the business area of Gulu Municipality not mentioned above.

Grade III area to comprise Awach Town Board and the following roads-Laliya, Umanyama, Paicho, Coopc, Ajulu, Lugore, Palaro, Omel, Cwero, Rwotobilo and Cet-Kana.

Grade IV area to comprise all rural trading centers and any area not mentioned.

### **Hoima District**

Grade I area to comprise areas situated along Fort Portal road, Main Street, Old Tooro road, Perse Street, Wright road, Kwebiha road, Freedom area, Market Square, Taxi and Bus Psrks and Duhangura road.

Grade II area to comprise areas situated along Butiaba road, Rukurato road, Duhaga round about, Kinubi trading centre, Kiryatete-Kibati road, Rwenkondwa area, Mandela road, Kigorobya Town Council, Buhimba trading centre, Kiziranfumbi trading centre, Kabwoya trading centre, Buseruka trading centre, Butema trading centre, Bulindi trading centre, Kitoba trading centre and Wairagaza.

Grade III area to comprise the following trading centres-Kalyabuhire, Kibati area, Bujumbura area, Kibingo, Kyesiga, Busiisi-Kasingo, Buswekera, Muruyanja, Kisaru, Ikoba, Kidoma and Kiswaza

Grade IV area to compride the following trading centres-Buhanika,, Kyakapeya, Kyentale, Kyarwabuyamba, Karongo, Kabaale, Katanga, kaiso-tonya, Kiduuma, Parajwoki, Kikwatamigo, Kakindo, Kihukya, Kyabalyanga, Bulyango, Mbarara and Bombo.

### **Ibanda District**

Grade I area to compeise Main street, Jubilee street, Bufunda Street, Mpiira Street, Nyakatukura, Bataringaya, Buzaabo (up to Mpiira House junction) in Ibanda Municipality.

Grade II area to comprise Buruhwari street (starting from mosque), Hajji Muganda road, Kashuku Road, Bitature Road, Muginda Road, Bubaare Road in Ibanda Municipality.

Grade III area to comprise areas along Ibanda High way, Kafeero street, keihangara Road, Rucuncu street, Mugooha Road, Kigando road in Igorora Town Council; the following Trading Centres;-Mabonwa , Nyarukika in Rukiri sub county; Rwomuhooro trading centre in Kikyenkye sub-county;

Rwenkobwa Trading Centre in Kijongo sub-county; Kanyarugiri Trading Centre in Nyamareebe sub-county; areas along Ishongororo-Kamwenge Highway, Kishangani Road, Kakinga Road, Kiburara Road, Nakasero Road in Ishongororo Town Council; the following trading centers- Kigara, Katongore, Kyegwisa, Katooma, Rwengiiri/Kafunda/Buhumur Nyabuhikye, Ruhoko, Bugarama in Ibanda Municipality.

Grade IV area to comprise Nyarukiika, Bwenda, Kigunga, Mpasha in Rushango sub-county; Ngomba Road, Kanyarugiri Road, Nyamareebe Road, Bugwe Street, Sema street, Guma street, Kamatinzi in Rushango Town Council; Kidandari, Kamigamba, Katunguru, Sigirira, Kihani, Kacwa, Kajumbi, Rwengwe in Kikyenkye sub-county; Kabura, Ibiri, Kyabaganda, Biheri, Rwenshamushana, Kabingo, Kyegwisa, Kakunama in Keihangara sub-county; Kashushano, Burambira, Rushoro, Kamwiri, Endama, Kijongo, Kinagamukono, Rwambu 1, Nyabuhikye, Bwaha in Kijongo sub-county; Kyenkanga, Kakinga muziza, Katengyeto, Kafunzo, Omukashushano, Ishongororo sub-county; Kambendyaha, Omukibaati, Kenyegaramiire, Koror, Nyanstimbo, Kakindo in Ishongororo town council; Kyabwayera, Kyengan, Nyamareebe, Bweera, Omukakyera, Nyakabungo, Katesani, Kacwampanga, Sooko in Nyamareebe sub-county; Kihani Road, Rwomuhoro Road, Rwenshebashebe, Off kihani Road in Igorora town council; Nkondo Road, Kigando nyamiyobwa Road, Nyaminyobwa, Mbarara High Way, Off Mbarara High way, Go-down T/C, Kashenshero Igorora Road, Off Kashenshero Road in Ngogo Ward; Buhumuro, Katoma, Kwerebera, Kabeza, Kaywambo, Kabegaramire, Akatafari, Enkombe, Kabumba, Akakoma in Kicuzi sub-county; the following trading Centers-Kayenje, Katongore, Rwobuzizi, Ns Ruyonza, Kikoni, Nyamirima in Ibanda Municipality; the following trading centres in Kashangura Ward- Karindiriro, Bigyera, Nyamuswiga, Kyeikuma, Endigito, Mahega, Omukabale(kyarutanga), Rwampanga; the following trading centres in Nyakatookye Ward- Omukagano, Nyamiyaga, Ryakanso, Ahakikooma, Omukatongore, Rwenshuri, Kacoori, Kakiyerere, Rwenshuri; the following trading centers in Kagongo Ward- Rooma, Omubure, Kanyanshekotrading center in Kanyansheko Ward; the following trading centers in Kyaruhanga Ward- Kitwe, Kyaruhanga, Mpungu; the following trading centers in the Wards of Bugarama, Karangara, Kakasti, Bishes Division in Ibanda Municipality- Kabaare, Kagango, Ruyonza, Wampurutu, Kabaare, Pabu-keihiro, St Jude, Ryakatumba, Ndigito, Karangara, Katafari, 5 rushaka, 57-rushaka, Bisheshe, Bugarama, Nyinebare, Kigando, Kankyene, Kitontoma, Kibagarwa, Mashuri, Mile 7, Kashutamo, Kakasti and Maaya.

### **Iganga District**

Grade I area to comprise:the following places in Iganga Municipality- both sides of Jinja-Malaba highway, Central Market Zone, Main street, Industrial



zone, Taxi Park, Wagona Road, Saza Road, Bulolo- road up to Wagona Road, Mwondhs close, Balita lane, Woira road up to Oboja street, Post Office and Shia Mosque zones, Mutesi road, Guli road up to Liberation road, Ngobi Road up to Islamic Health Centre, ,Saudi Waiswa road, Old Market street and Old Kaliro Road up to Old Market, Magumba road, Mpindi road up to Old Market street, Nalambahi road up to New Market street, Mutale road, New Kaliro road up to Old Market street,; areas in Busembatia Town Council; Namunagalwe Trading Cente, Nabitende Trading Cente, CMS Idudu Trading Cente, Down Town, Nakivumbi Trading Cente, Nabitende Banada Trading Center, Namungalwe Trading Center ,Nakivumbi Trading Center, Idudi Trading Center, Nawandala Trading Center; Mum,Busembatia High way, Busoga University, Kumi University, Mum,Busembatia High way, SANA Hotel,

Grade II area to comprise the following subcounties- Namunagalwe T.C. Nabitende T.C, CMS Idudu TC, Nakivumbi TC, Nambale, Nabitende, Nawandala, Nakigo, Nakalama, Nawanyingi , Bulamagi, Igombe, Makutu, Buyanga, Namalemba, Idudi, Namungalwe, Nabitende, Nakivumbi Trading Centre. Busembatia Town council, Namungalwe, Idudi, Nakivumbi, Bulamagi, Nambale,Nabitende, Nawandala, Nakigo , Nakalama, Nawanyingi , Bulamagi, Igombe, Makutu, Buyanga, Namalemba, Busembatia Town council, Namungalwe, Idudi, Nakivumbi, Bulamagi; the following places in Iganga Municipality-Nalambahi road up to an unnamed road to Mpindi road, Unnamed road to Mpindi road, Wakinyankali road, Bulemye road, Bugumba road, Moses Kintu road, Old Kaliro road, New Kaliro road, Bulamu road, Nanya road, Musembya road, Bwana Ali road, Unnamed road via Lagoons, Unnamed road to Bamaze road, Nakavule road, Balunywa road, Wambi road, Luba road, Nakigo road, Old Stadium road, Bunya road, Unnamed road from Bunya road, to Kyeyago road, Kyeyago road, Kaziziko road, Kyesimira road, Nkutu road, Wakoli road, Unnamed road to Main street, Liberation road, Church close, Masaka road, Ndazuura road, Cementry lane, Walukumu road,Kasumba road, Mukwaya road, Namirengo road, Lukoto road, Kisambira road, Abbas Kiiso road, Kyeyago Ismail road, Ali Muwayi road, Agriculture close, Old Stadium road,Bikadho road, Buloolo road, Wagoina road, from Buloolo road to Bikadho road, Namigugu road, Kasokoso road, Nsiiro road, Zirabamzaale road, Kinyiri road, Bikaba road,Bwongo road, and Mufumba road.

Grade III area to comprise: areas situated along the following roads in Iganga Municipality-Bikadho road, Nakigo road up to the Police Station, Mutesi road, Old and New Kaliro road, Mulondo road, Kyabazinga road, Basilika road, Magala road, Zaake road, Kubula road, Nkoobe road, George Byakika road, Unnamed road, Nabuzaana road, Narambhai road, Igamba road, Bukyabubi road, Gulemye road, Mukacha road, Namunene road, Lutceka road, Moses

Kintu road, Mbago (Nyonyintono) road, Old Kaliro road, Kongola road, Kalange road, Kabaka Muzaale road, New Kiwanuka Crescent, Wambi road, Luba road, Constitution road, Mpalampa road, Kyeyago road, Gutosi road, Katambala road, Kyesimira road, Economic road, Walukumu close, Abda road, Waibi road, Speke road, Mulumba road, Katende road, Dhamuzun road, Bakaki road, Mugolofa road and Nakabaale road; Nambale rural, Nawandala rural, Nabitende rural, Namung'alwe rural, Nawanyingi Rural, Bulamagi rural, Nakigo rural, Nakalama rural, Namalemba Rural, Ibulanku Rural, Buyanga Rural, Igombe rural, Makutu Rural, subcounties; Ibulanku, Busembatia, Namung'alwe, Idudi, CMS, Iganga Nursing School CMS, Busoga University, Nambale, Nabitende, Nawandala, Nakigo, Nakalama, Nawanyingi, Bulamagi, Igombe, Makutu, Buyanga, Namalemba, Busembatia Town council, Namung'alwe, Idudi, Nakivumbi, Bulamagi, Nambale, Nabitende, Nawandala, Nakigo, Nakalama, Nawanyingi, Bulamagi, Igombe, Makutu, Buyanga, Namalemba, Bumbantia Town Council, Nambale, Nabitende, Nawandala, Nakigo, Nakalama, Nawanyingi, Bulamagi, Igombe, Makutu, Buyanga, Namalemba, Busembatia Town council, Babra Garden CMS, Busembatia Town council, Namung'alwe, Idudi, Nakivumbi, Bulamagi; Nakigo sub county

Grade IV area to comprise: the following places and roads-VR Walugembe Estate, Nakavule, Igamba, Bugumba, Bikadho, Mutukura, Buligo, Bukongobu, Kyakuwaire road, Nakirulwe road, Luwano road, George Byakika road, Kiikira road, Sempa Avenue, Musayenka road, 5 unnamed roads, Samson road, Narambhai road, Massajage road, Kankana Mugwanya road, Leo road, Kasoma road, Dhikusooka road, New Kaliro road, 4 unnamed roads, Wambi road, Kalange road, Sheikh Musa Kasolo road, New Kiwanuka V Wambi road, Maganda road, Wandera Kazibwe road, Gwaivu road, Kaluba road, Namadira road, Lukungu road, Bunya road, Buliigo road, Economic road and Katambala road; areas outside the municipality including- Nambale, Namung'alwe, Nawanyingi, Nawandala, Nabitende, Bulamagi, Nakigo, Nakalama, Namalemba, Ibulanku, Buyanga, Igombe, Makutu, Nambale, Namung'alwe, Nawanyingi, Nawandala, Nabitende, Bulamagi, Nakivumbi, Nakalama, Namalemba, Nambale, Namung'alwe, Nawanyingi, Nawandala, Nabitende, Bulamagi, Nakigo, Nakalama, Namalemba, Ibulanku, Buyanga, Igombe, Makutu, Nambale, Nabitende, Nawandala, Nakigo, Nakalama, Nawanyingi, Bulamagi, Igombe, Makutu, Buyanga, Namalemba, Idudi, Namung'alwe, Nakivumbi, Nabitende, CMS, Nabitende, Namung'alwe, Idudi, Nambale, Nabitende, Nawandala, Nakigo, Nakalama, Nawanyingi, Bulamagi, Igombe, Makutu, Buyanga, Namalemba, Nambale, Nabitende, Nawandala, Nakigo, Nakalama, Nawanyingi, Bulamagi, Igombe, Makutu, Buyanga, Namalemba, Nambale, Nabitende, Nawandala, Nakigo, Nakalama, Nawanyingi, Bulamagi, Igombe, Makutu, Buyanga, Namalemba.



### Isingiro District

Grade I area to comprise Kaberebere Town Council, Kibona trading center, Nyarubungo trading center, Nyamuyanja trading center, Isingiro Town Council, Kikagate trading center, Ruborogota trading center, Kabuyanda Town Council, Nyakitunda trading center, Endinzi Town Council, Rugaaga trading center, Mbaare trading center, Bugango trading center, Kashumba trading center and Ngarama trading center.

Grade II area to comprise Nyamisindo trading center, Masha Mile 12 trading center, Kabingo trading center, Kyeirumba trading center, Nyakigyera trading center, Mabona trading center, Kyebukube trading center, Rukurijo trading center, Akashansha trading center, Ruhira trading center, Kyanyanda trading center, Rwangabo trading center, Rwenturagara trading center, Ekityaza trading center, Kasese trading center, Juru trading center, Nsangano trading center and Burungamo trading center.

Grade III area to comprise Kasana trading center, Mile 2 trading center, Omukiko trading center, Katwengye trading center, Kihwa trading center, Kabingo Central trading center, Ruyanga trading center, Kamubeizi trading center, Rwakakwenda trading center, Ntungu trading center, Rwambaga trading center, Kamutiganzi trading center, Kihanda trading center, Rutete trading center, Murema trading center, Kabura trading center, Kabare trading center, Kakamba trading center.

Grade IV area to comprise the rest of the areas outside the trading centers and Town Councils.

### Jinja District

Grade I area to comprise areas bound by the following roads including premises situated on both of the boundary roads starting from Clive Road West, Clive Road East, Madhvani Road, Iganga Road, Lubas Road, Oboja Road, Spire Road, Kirinya Close, Gabula Road, Nile Avenue, Nile Crescent, adjacent Golf Course, Allidina Road, Acacia Avenue, Off Acacia Avenue, Acacia Close, Acacia Lane, Ripon Garden, Ripon Road East, Napier Road, Nile Garden, Fourth Lane, Third Lane, Second Lane, First Lane, Scindia Road, Nizam Road East, Kutch Road East, Kutch Road West, Gokahale Road East, Gokahale Place, Radio Road, Kawunye Road, Mvule Crescent, Magwa Crescent, Magwa Estate Crescent, Haji Tamachi Place, Rubogo Road, Rubogo Lane, Rubogo Close, Waibale Road, Kadama Road, Main Street, Madhvani Road, Narambhai Road East, Wako Close, Narambhai Road West, Bell Avenue East, Martin Road, Grant Road, Pier Road, Kyagwe Avenue, Busoga Square, Nyanza Road, Nyanza Close, Speke Avenue, along Cliff Road, Cliff Rise, Market Square, Park Place, Park School Lane, Nadiupe Road, Zikusooka Way, Magwa Close,

Nalufenya Road, Kyabazinga Way, near the source of the Nile, Victoria Nile Close, landing Bay at the source of the Nile, Circular Road, Kisinga Road, Elgon Close East, Elgon Avenue, Baxi Road, Mutibwa Road, Elliot Road, Home Road, Vithaldas Road, Walukuba Road, Walukuba Estate, Zikusool Way, Miro Road, Commercial Street, Eden Road, Kisiki Road, Masese, M2, M3, M4, M11, M13, M19, M22, M24, M25, M31, M38, M39, M40, M42, M44, M45, M46, M47, M48, M49, M50, M53, M55, M556, M56, M570, M78, M79, M81, M82, M84, M88, M101, M103-109, M104, M12 M127, M152, Industrial Estate Road, Kigenyi Naluwairo Road, Tororo Road, M40, M41, M42, M45, M47, M49, M50, M53, M54, M55, M56, M5 Weatherhead Road, Kaderbhoy Road, Tobacco Road, Kyabazinga Road, Factory Road, Parekh Road, Clarke Road, Clark Close, Gailey Road, Placem along Clerk Close, Ddiba Road, Ddiba Lane, Scanlen Place, Kennedy, Brut Placem Kyabazinga Road, Kimaka Road, Kyabazinga Way, Balita Road, M3 Mpumudde Avenue, Mpumudde Lane, Moumudde Rise, Kirere Road, Mpumudde By-pass, Muyembe Close, Muyembe Road, facing open space, Mucungwa Road, Musita Lane, Musiita Road, Brewery Road, Kyebambi Road, Mugaire Road, Kisoro Road, Mukoge Close, Mukoge Road, Kayunga Road, Igulu Road, Naika Road, Kyalya Kanobe Road, Batambuza Road, Bujagali Road, Bujagali Lane, Butembe Road, off Butembe Road, Jinja Municipality Road, Kimaka Close, Bridge Close, Bridge Lane, Bridge Street, Kidera Road, Kidera Rise, Hannington Square, Hannington Close, Kiira Road, Kiira Close, Kiira Lane, Tororo Road, Kimaka Road, M31, M37 (63-83), M59, M60, M9 M99, M100, M144, M130, M133, M14, M16, M146, M164, M168, Victoria Close East, Victoria Close West, Victoria Road, Bukaleba Crescent, Namasagali Drive, Kalikwani Road, Elgon Avenue, Elgon Close, Edis Close, Kiguru Road, Jackson Crescent, Wilson Avenue, Amberly Road, Amberly Crescent (out of 2-16 Amberly Road), Amberly Estate, Amberly Lane, (out of 1-15 Amberly Road), Amberly Lane iii, Amberly Lane ii, Amber Court Road, Amber Court Close, Aratoon Place, Faraday Road, Kyesimi Road, Kyesimira Close, Kyemba Close, Mbafu Road, Wanje Road, Bisho Nabeta Road, Mission Hill, Rubaga, M8, M37, M60, 1ha, 100, (M590), M6 M98, M99, M100, M114, M119, M133, M140, M148, M149, M162, M16 Kabalega Road, Kaluba Road, Kamuli Road, Mubikirwa Road, Kasede Lane, Lukalango Road, Lusanja Road, Kagwa Road, Mupapali Road, Kalange Road, Sarah Ibanda Road, Marksheldrake Road, Magyezi Road, Kadhumbula Road, Kibumba Road, Nkono Road, Muzaya Road, Kitoke Road, Ngobi Road, Kalange Road, Mabira Drive, at Mpumudde-Kimaka Road, Old Kampa Road, Wakoli Lane, Kyoga Road, Zaina Road, Nanyumba Road, Bewa, Steven Road and Bewayo Steven Close in Jinja Municipality; Kakira Town, Buwenge Town and Bugembe Town.

Grade II area to comprise of areas bounded by the following roads including premises situated on both sides of the roads starting from Scott Road, Scott Close, Scott Rise, Lubanci Road, Lwansunu Road, Tabingwa Road, Tabingwa Lane, Kaduyu Road, Kaduyu Close, Odaka Road, Odaka Close, Tank Close, Bishop Williger Road in Jinja Municipality; Mafubira Town Board, Namulesa Town Board, Mutai Town Board, Muguluka Town Board, Buyala Town Board, Namagera Town Board, Lubani Trading Center, Limuli Trading Center, Namaganga Trading Center, Bubugo Trading Center, Iziru Trading Center, Nabitambala Trading Center, Kisirira Trading Center, Ivunamba Trading Center.

Grade III area to comprise of areas bounded by the following roads including premises situated on both sides of the boundary roads starting from Mutekanga Road, Masese Rise, Masese Close, Nsajja Rise, Nsajja Road, Menya Close, Nsajja Close, Smelter Road, Kate Lane, Kate Road, Kate Rise, Kulazikulabe Road, Bagarukayo Close, Chandulal Road, Nabeta Road, Zirabamuzale Road, Mukiibi Road, Danida Road, Agnes Kalibala Road, Shelter Afrique Road, Magezi Road, Kwegatta Road, Ingrid Road, Azzama Road, Wanyama Road, Gert Anderson Road, Kimaka By-pass, Kimaka Lane in Jinja Municipality. The rest of the areas in Jinja Municipality to be Grade IV areas.

### **Kaabong District**

Grade I area to comprise both sides of the following roads-Kotido street up to Kaikamariang junction, Kidepo road up to DADO Service Lane, Hospital Lane to Circular Road, from roundabout to Police Road, Etapar Lane to DADO office, Warrior street up to SACHA VIAN Hotel, Tank Hill to Akorio's Lane in Komuria West, from roundabout to Lopedo Road in Kaabong Town Council; All areas on both sides of the following roads in Karenga Town Board-Kitigum to Karenga Road, Karenga to Geremech Road, Apau Road, Lemukori Road, Lotyang Road, Kamukoi South to Kareng Health Center IV Road, New Karenga Road to Loyoro Napore; All areas on both sides of the following roads in Kalapata Town Board - from Kalapata roundabout to Morungole Road, from Kalapata roundabout to Kamiom Road, from Kalapata roundabout to Kaabong Road; All areas on both sides of the following roads in Kathile Town Board-Kathile Health Center III roundabout Road to Kaabong Road, Kathile Catholic Church Road to Lopelipel, the whole of Nasuguru area, Kathile sub-county headquarters via to Kericho Business Road, Kathile Primary School business Road, New Teregu Road and Mzee Lorukudi Road; to comprise both sides of the following roads-Kidepo to Karenga; Kidepo to Mission, Kidepo to Kololo and Market street in Kapedo Town Board.

Grade II area to comprise the following -All of Komuria East parishes, All of Pajar parish, All of Kampshilli parish, All of Loputuk Parish; parts of Biafra



parish, parts of Nakwakipi, Napeikeju to Pajar, Airstrip to Swisslar Nakaratom to Kololo, Engaluk road, Nakapiripirit Road in Kaabong Town Council; both sides of the following roads-Nkitoit to Lorukul, Nakitoit Lokori, Lokori to Opotipot Road, Opotipot to Kalokudo, Kamukoi South Kamgole, Kamgole to Lorwama in Karenga Town Board; areas to comprise both sides of the following roads in Kaprdo Town Board-Lorengetchora Kololo, Mogos to Netherland, Nasinyonoit West to Kololo, KAD to Kalime Netherland to Lorengetchora.

Grade III area to comprise the rest of Kaabong Town Council and sub-counties in Karenga Town Board, parishes in Kapedo Town Board, parishes in Kapala Town Board and parishes in Kathile Town Board.

### **Kabale District**

Grade I area to comprise areas situated along the following roads in Kabale Municipality-Mbarara road, Kabale road, and Market street.

Grade II area to comprise: areas situated along the following roads in Kabale Municipality-Kigongi road, Nyerere avenue, Mutambuka road and Bwankos road; the area within a distance of about 500 meters on both sides of the following Roads- Muhanga- Mbarara Road, Muhanga -Kabale Road, Muhanga- Kisiizi Road, Muhanga Kyogo Road in Muhanga Town Council; the area of about 700 metres on Katuna - Kabale Road and along both sides of Katuna- Muko Road in Katuna Town Council;

Grade III area to comprise: areas situated along the following roads in Kabale Municipality-Rugarama road and Rukonjo road; Bukinda Market Business area within the distance of 300 meters along Kabale-Mbarara Road and Bukinda-Nyakasiiru Road in Muhanga Town Council; area to comprise the distance of about 500 metres along both sides of Ryakarimira - Kigarama Road in Ryakarimira Town Council; the rest of Katuna Town Council.

Grade IV area to comprise: the rest of the streets in Kabale Municipality; the rest of the Muhanga Town Council; the rest of Ryakarimira Town Council and a road from Rubaya Health Centre IV in Ryakarimira Town Council.

### **Kabarole District**

Grade I area to comprise the following areas in Fort-Portal Municipality: Ruhundiika III road, Lugard road, Babiiha road, Balya road, Kyebambe road, Malibo road, Magambo road, Kahinju Circular road, Molidina District, Mugurusi road,, Kaboyo road, Bwamba road, Mill lane, Kabundai Commercial area, Mpanga market, Kampala road up to Tooro road, Government Avenue, Nyaiika Avenue to Nyabukara tarmac patch.

Grade II area to comprise the following roads-Katyanga, Ntabugo, Prison, Gomayondo, Haji Somaguma, Market street, Kamwenge-Durra and Kasese in Rwimi Town Council; the following roads in Kibiito Toen Council-Bagamba, Kasaali Wing street, Tigwezire street, Market street, Kasese road, Katebwa road; areas along Katebwa road and Kases road in Ruboona Town Council; areas along the following roads in Mugusu Town Council-Kasese, Kiboha, Kaboyo and Kiraro; areas along Kamwengw eoad and Factory road in Kiko Town Council; areas along the following roads in Kijura Town Council-Kayisagara, Kaganda, Kyeretarego, Katarakwa, Kyemerizi-Mutama, Kahuna, Mubali; areas along the following roads in Karago Town Council -Bundibugyo, Ibonde, Karago and Njenga; the following areas in Fort Portal Municipality-Winyi Kasaija road, Kacwamba-Kasese road, Kasusu-Kasese road, Kitumba-Kampala road, Rwengoma-Bundibugyo road and Kahungabunyonyi road.

Grade III area to comprise the following zones-Butebe, Karambi, Kasusu, Kasinde, Gweri, Kigwenge, Mugoma, Rwebisoka in Karambi Sub-county; comprises the following zones in Kabonero sub-county- Bukala, Bigunda, Katoma, Nyamukube, Lyamabwa, Nyaruba, Nyarugongo and Katoma; comprises the following zones in Katebwa sub-county- Mulemezi, Mitandi, Nyabuhuka, Karambiro, Buguzi and Karambi; comprises the following zones in Karangura- Kazingo, Kinyakende, Nyabuswa, Kihondo, Nyamakube; the following zones in Kisomoro- Nyakigumba, Bugaya, Bihondo, Kitojo, Nyamukubo, Kibaale and Kyamahambwa; the following zones in Kacwamba- Saaka, Busaiga, Kyakagusa, Saaka and Geeme; the following zones in Kasenda-Rweihamba, Kasenda, Nyabweya and Nyekundire; the following zones in Kibiito- Kasunganyanya, Rwakibunya, Kitojo and Kabaale; the following zones in Bukuuku- Busoma, Kuguma, Nyakasura and Ibonde; the following zones in Busoro, Kaswa, Nsoro, Mbagani and Mpumura; the following zones in Buheesi -Kiyombya, Kabahango, Buheesi Kadaala Trading Centre and Nyamiseke; the following zones in Rwimi-Kakinga, Bihanga, Kakooga, Kadindimo and Gatyanga; the following zones in Rutecete-Rutecete Trading Centre, Kanyawara, Kigarama and Isunga; the following zones in Mugusu-Kiraro, Kaboyo, Kiboha, Burungu and Kyeizire; the following zones in Hakibaale- Kabende, Kahuna, Kaisagara, Mubali, Kataraka and Kabaganda; the following zones in Harugongo- Kyakaigo, Harugongo Trading centre, Nyantabooma and Kiryatete; to comprise Kakinga road in Rwini Town Council, Abel Basaija road in Kibiito Town Council, Barongo road in Ruboona Town Council, Kibede road in Mugusu Town Council, Kanyawara road in Kibo Town Council, Kalyango road in Karago Town Council; the following areas in Fort Portal Municipality-Harukoto MT, Kiculeta, Karamaga, Kinyamasika, Njara, Kabagina, Harubaho, Bukwali, Nyakagongo, Nsaho, Nyabukara, Kagote, Katojo, Kibimba and Kyamukerege

Grade IV area to comprise all other zones in the following sub-counties: Karambi, Kabonero, Katebwa, Karangura, Kisomoro, Kacwamba, Kasenc Kibiito, Bukuuku, Busoro, Buheesi, Rwimi. Ruteete, Mugusu, Hakibaale and Harugongo; the rest of the areas in the following Town Councils- Rwin Kibiito, Ruboona, Mugusu, Kiko, Kijura, Karago and Karago.

### **Kaberaido District**

Grade II area to comprise kaberaido Town Council, Otuboi Town Board and Ochero Town Board.

Grade III area to comprise Kalaki Town Board; Obaa Trading Centre, Ach corner, Kalipa town Centre in Kaberaido sub-county; and Abalanga Trading centre in Anyara sub-county; Outside Otuboi Town Board to Kadie Trading Centre and Outside Otuboi Town Board to Lwala Trading Centre in Outul sub-county; Amidiacan Trading Centre and Ousia Trading Centre in Apa sub-county; Kakure Trading Centre in Kakure sub-county; Bululu Trading Centre in Bululu sub-county; Olelai Trading Centre, Okapel trading Centre in Aperikira sub-county; Kobulubulu Trading Centre in Kobulubulu sub-county; Outside Ochero Town board to akampala landing site; Alwa Trading Centre and Oriamo Trading Centre in Alwa sub-county.

Grade IV area to comprise Anyara Town Centre in Anyara sub-county; Apa Trading Centre in Apapai sub-county; Aminamat Trading Centre in Kak sub-county; From Kalaki Town Board to Kadinya Trading Centre, from Kalaki Town Board to Oleo Trading Centre, from Kalaki Town Board to Atiny trading Centre in Kalaiki sub-county; Abola Trading Centre, Ipenet Trading Centre, ApwonoAol Trading Centre in Bululu sub-county; Adoepale Trading Centre and Aperikira trading Centre in Aperikira sub-county; Okile Trading Centre(landing site), Murem Trading Centre(landing site), Ogerai Trading Centre, Kobulubulu trading Corner in Kobulubulu sub-county; Outside Ochero Town Board to Acamidako Trading Centre, Outside Ochero Town Board to Anyalama Trading Centre, Outside Ochero Town Board to Kaburepoli Trading Centre; Katingi Trading Centre, Omaria Trading Centre, Apele Trading Centre and Nkokonjeru Trading Centre in Alwa sub-county.

### **Kagadi District**

Grade II area to comprise Market street from Stanbic bank to the junction of Kyengaju street, Mugenyi Road, and Kibaale Road from Valley gardens to round about at Centre view hotel in Kagadi Town Council; Ndanda Road from Kagadi -Fort portal road junction to Sserugo Raphael fuel station in Muhamba Town Council.

Grade III area to comprise the rest of the Central Business District in Muhamba Town Council; the rest of Kagadi Town Central Business District.



Grade IV area to comprise the peri urban centres in Kagadi Town Council; the peri-urban trading centres in Muhorro Town Council and the rest of the district trading centres.

### **Kakumiro District**

Grade I area to comprise all areas in Central Ward.

Grade II area to comprise all areas in the following Wards-Masono, Kanyawawa, Semwema and Kabworo.

### **Kalangala District**

Grade I area to comprise the areas situated from Kibanga primary school to Kalangala farm school; all businesses overlooking the main road from Luku to Kalangala town council (stopping at ssese farm school); Lutoboka road (from ssese farm school to Lutoboka bay); Mwena road (from Town council to Mwena landing site); Beach road (road branching off from Lutoboka road to other beaches along the bay); Kalangala-Mulabana road

Grade II area to comprise other fourteen (14) roads within Kalangala Town Council; areas at the following landing sites-Kasekulo, Kyagalanyi, Kitoboko, Namisoke, Kachanga, Nkose, Bujabwa and Kisaba.

The rest of the landing sites on the Islands to be considered Grade III area.

### **Kaliro District**

Grade I area to comprise areas along the following roads in Kaliro Town Council-Muloki Road, Waako Road, Wambuzi Road, Nabeeta Road, Luboga Road, Jonga Road, Mudusu Road, Manyimiika Road and Lyagoba Road.

The rest of Kaliro Town and other trading centers in Kaliro District are considered under Grade II area.

### **Kalungu District**

Grade II area to comprise both sides of the following roads-Kampala Road around the road toll and Old Juma Road.

Grade III area to comprise premises situated along the following roads-Church road; Old Juma junction to Town council offices.

Grade IV area to comprise premises situated along the following roads-Market street road; Muyingo road and Bulingo road.

## **Kamuli District**

Grade I area to comprise areas on the right of Adams road in Kamuli Municipality; Kiroba Trading Centre along Jinja – Kamuli Highway, Balawa Town Board along Gombolola Road, Nabulezi Trading Centre along Nabulezi – Kagumba Road.

Grade II area to comprise: the following areas in Kamuli Municipality-on the left of Adams road, inside the park, Mutibwa road, Kataro road, Muwanja road, Babubhai road, Gabula road, Kitimbo road, Saza road, Commercial road and Kadaga road;

Grade III area to comprise areas along the following roads in Kamuli Municipality-Inside street, Brewer road, Nadiope road, Lubaga road, Crowford road, Kabanda road, Vithaldas road, Mohammed Saleh road, Nuge road, Mission road, Temple road, Mutekanga road; Kaliro Road and Kamuli Road in Namwendwa Town Board; Jinja Road, Kamuli Road and Gombolola Road in Kisozi Town Board; Kamuli Road and Bukungu Road in Balawa Town Board; Jinja Road and Kamuli Road in Kasambira Town; Namwendwa Road, Iganga Road, Kamuli Naminage Road in Bulopa Town; Kamuli road and Jinja Road in Nawanyago Town; Kamuli Road in Namasagali

Grade IV area to comprise: the following areas in Kamuli Municipality-Bukolobe, Busoigo, Namisambya II, Bugulete, Butangala zone; all other business on the outskirts of the major town boards and all other rural areas in Kamuli District.

## **Kamwenge District**

Grade II area to comprise areas situated along Station Way Road, FortPort Road, Mbarara Road, Kabuga Road and Park lane in Kamwenge Town Council; Kahunge TC in Kihunge Town Council; Ntara TC in Ntara Sub-county; Bigodi -Nkingo TC in Busiriba Sub-county; Katalyeba TC in Nkoni Sub-county; Kabujogera TC in Kicheche Sub-county; Bubale TC, Kyetara and Kyamubinga in Mahyoro Sub-county; Biguli Trading Centre in Biguli Sub-county.

Grade III area to comprise areas situated along Railway Station, Nkongolo Road, Circular, Tax Park and Kyikalitusi in Kamwenge Town Council; Rugonjo TC in Kihunge Town Council; Kabuga Tc, Mukaswa, Mbonje Nyabitusi, Ganyenda and Kyabandra in Kamwenge Sub-county; Bwizi Tc, Ntonwa, Kyakeitaba, Nkoni TC in Bwizi Sub-county; Kicwamba in Ntara Sub-county; Bujongobe, Rwengobe, Kamerere and Muyenga in Busiriba Sub-county; Nshanju in Nyabbani Sub-county; Mabale TC and Bisozi TC in Nkoni

Sub-county; Rubona in Bihanda Sub-county; Kanara TC and Kekubo Kanara sub-county; Bukurungo TC in Mahyoro sub-county; Rukunyu TC Kihunge Sub-county; Kampala B in Biguli Sub-county.

Grade IV area to Comprise the following areas in Kamwenge town council Kanyegaramire, Galiraya, Kyabyoma, Rwemirama and Kaguta Road; the following areas in Kahunge town council-Businge, Kiziba and Rubaba; the following areas in Kamwenge sub county-Mukagoro, Rukoko, Kiboga Businge, Rukyinga, Kentomi, Kayenje, Mfasha and Kitehurizi' the following areas in Bwizi sub county-Kabaranga, Omubihwa, Kamusenene, Nyabwira Kasorora, Kagoyigoyi, Kiboota and Busingye; the following areas in Ntara sub county-Kabale, Kitonzi, Rugarama and Kagoma; the following areas in Busiriba sub county-Kipucu, Kihoima, Kitwe, Karukara, Koburungi, Kanin Bwakara, Kabwigyemere, Kyakarafa, Businge, Kasojo, Burembo, Busiriba Kihanga, Kyakato, Rwanjare, Bunoga, Hamungo, Michindo and Nyaburama the following areas in Nyabbani sub county-Nganiko, Rwesigire, Muyenga Hamuzigiti, Kaatogo, Rutooma, Kitoro, Rwenjaza(Nshunju nibiri), Kanyiny Kipara, Kasusano, Nyabbani and Kakunyu; the following areas in Nkoma sub county-Mahane, Bulegeya, Kitonzi, Damasiko, Kahara, Rwembirizi, Kibata Kabingo TC, Nsonosa, Kabelenge, Kasasa, Mabale 11, Kidunduma, Mikolo Bwitankanja, Kantembwe, Bigoro, Kengeya, Kafwali, Kakinga and Kaberebere; the following areas in Buhanda sub county-Kihumoro TC, Kitonzi TC, Kakabate TC, Buhumurro, Rugarama TC, Iryangabi TC, Nyabubare TC Kikonjo, Kasusano, Kanzahamugera, Kyakabengo, Kasasa, Kitaka TC, Kaler Katogo, Mpama, Nyabugando, Nyabihoko, Nyakahama, Kayembe, Buhanda TC, Kanyegaramire, Kidubule TC, Kengeya B, Bujumiro and Kyarubingo; the following areas in Kicheche sub county-Kicheche TC, Kyeiswarra, Rugurama Hamugondo, Omukalere, Nalugogo, Kikurungo, Nyaruhanda, Kirinda Kikondo, Omurwera, Nyabikamba, Kyeganywa, Kyarwera, Kayanja, Rwabumburu, Kabira, Nyaruzinga, Rwamushana, Kalere, Kinyamugara Katele, Kyakarangwe, Bunena, Kanjojo, Kantozi, Rwabungingo, Ruhiga, Rwamasinde, Kyakalenzi, Nyakabingo, Mbuyabuye, Buryansungwe, Kinyungu, Rukiri, Kitoyigo, Bwera 1, Bwera, Bwiteyiki and Katusitha the following areas in Kanara sub county-Ngoma 1, Ngoma 11, Kashaki Buhumiro, Nsassa, Kabeza, Mukati, Ntarama, Kigarama, Kalere, Kagarama Kelele and Katoma; the following areas in Mahyoro sub county-Nyakera Karubuguma, Iharagata, Kihogo, Zambia, Rwetuma, Katanga, Kashonjo Nyakasura, Kaduku, Kahama TC and Kyendangara; the following areas in Kabambiro sub county-Kabambiro, Nyamashegwa, Kanara, Rushango Kengoma, Mirambi, Kebisingo and Iruhura; the following areas in Bihanga sub county-Lyakahungu, Kijungu, Kanara, Kakinga, Kitonzi, Bihanga, Kapera Mukarama, Rushango, Katebe TC, Kabingo and Rwenkuba; the following

areas in Kahunge sub county-Kiyagara TC, Kasojo, Mfasha, Kentomi, Kagame Kamwokya, Kanyegaramire, Rugonjo, Mirembe, Mpanga, Kino Buhumiro, Ahappa, Rugando, Kyakanyemera, Rwengoro, Lyakarimira and Rwempike; the following areas in Biguli sub county-Kabuye, Munyuna Humura, Benga C, Malerere (Mukibati), Mutamu, Kasese – Nyabubale Mukukuru, Rwebishahi, Kirinda, Kagasha, Businge, Buhumiro, Rukung Nyabubale / Soweto, Lyakatama, Mbarara B, Kasusano, Kabale, Omukya and Omukihogo.

### **Kanungu District**

Grade I area to comprise Nyamirama trading centre.

Grade II area to comprise the following trading centre-Nyakabungo Kanyuantorogo, Kyeizanga, Bugarama, Buhoma, Ishasha, Shunga, Omuntu Rutenga, Omukatojo, Katete, Itembezo, Kyepatiko, Karambi, Kanyasho Nyamwegabira, Kyabuyorwa, Nyarurambi, Nyaruhanga, Kinyamas Buziniro, Kazinga, Nyamigoye, Kyajura, Nyarutojo, Kyomuringa, Kampaga Bugongi, Mafuga, Kiziiba, Kabeshekyere, Karangara, Kyeshero and Omunayanja.

Grade III area to comprise the following trading centre-Karuhinda, Karubana Omumbuga, Masya, Savana, Migyera, Kazuru, Kacwekano, Omukare Rukarara, Omusamaria, Mutukura, Bugarama, Hakikome, Hanury Kaseregye, Kibimbiri, Rushoroza, Nyamabale, Ahakatafari, Kanyambe Kigando, Omukatusi, Omukiragiro and Kabaranga.

Grade IV area to comprise the following trading centre-Kishanda, Kigor Kabeza, Omukashano, Kanyamihini, Bugomgo, Kiruruma, Omukikor Omukashanda, Matanda, Kameme, Rwerere, Kibingo, Kacwampa Omurushasha, Omukarere, Kifunjo, Hakikoome, Kentegye, Kenton Kitunga, Omukengooma, Hakibungo, Harugarambiro, Kibarama, Karim Marumba, Bwangu, Katindo, Kereere, Omukayenje, Nyamiyanga, Buzini Kashuri, Kembeho, Bigaaga, Katojo, Kirembe, Muramba, Hamuvu Mashuri, Byumba, Kirehe, Mwanjari, Kacwekano, Nyanga, Mukorwe, Buko Kampala and Kishororo.

### **Kapchorwa District**

Grade I area to comprise both sides of the following roads in Central Division in Kapchorwa Municipality-Kapchorwa-Mbale road commercial area in Kapchorwa Swam commercial area, Market street, Toskin road, Musiwa road School road and Chemonges road.

Grade II area to comprise East and West Divisions and the rest of the roads in Central Division in Kapchorwa Municipality.



Grade III area to comprise the following trading centres-Kapchesom, Kapteret, Tegeres, Chema, Chebonet, Kaserem and Kabeywa.

#### **Kasese district**

Grade I area to comp, 1st rise Margherita road (0.4 Km), Rwenzori road (0.4 Km), Mukirane road (0.4 Km), Speke road (0.2 Km), Stanley road (0.4 Km), Alexander road (0.4 Km), Portal rise (0.3 Km), Square I & II, Portal road (0.4 Km) in Central Division;

Grade II area to comprise Rukidi road (0.9 Km), Emin road (0.1 Km), Kitalikibi road (0.4 Km), Third street (0.6 Km), Bus-Circular road (0.9 Km), 2nd street (0.6 Km), 1st street (0.4 Km), Equator Primary School road (0.4 Km), Kogere road (1.3 Km) and Taxi park rises in Central Division; Dr. He. Bwambale (1.3 Km), Zebede Masereka road (1.1 Km), Kasese road (0.6 Km), Market street (0.4 Km), Nyakasanga rise I (0.3 Km), Nyakasanga rise II (0.3 Km), Mboghoyabo rise (1.4 Km) and Mandela aarea (0.4 Km) in Nyamwamba Division; Kilembe town site (4.3 Km) in Bulembia Division; Kisinga Town Council, Katwe Kabatoro Town Council, Mpondwe Lhubiriha Town Council, Hima Town Council, Kinyamaseke Trading Centre,

Grade III area to comprise Kaisiga road 1.3 Km(),Muguru road (0.4 Km), Korokoro road (0.6 Km), Byensi road (0.8 Km), Mbogo road (1.5 Km), Mutanywana road (1.55 Km), Mbogo rises I & II road (0.2 Km), Kaisiga rise I – iv (0.9 Km), Habitat road (3.14 Km), Bukonzo road (1.5 Km), Kijongo road (1.3 Km), Kyebambe road (3 Km), Buruli road (0.7 Km), Landfill road (0.4 Km), Matebere road (0.4 Km), Rweisamba road (0.3 Km), Tibamweni Kapolyo road (1 Km), in the Central Division; Nyakasanga road (2.6 Km), Kanyangeya road (1.1 Km),Kamulikwizi I road (1.1 Km), Saad road (1.3 Km), Saluti road (0.9 Km), Crescent road (1 Km), Mboghoyabo road (1.5 Km), Saad Close (0.3 Km), Kizungu road (1 Km), Nyakasanga market I & II (1.1 Km), Nyamwamba Primary School (0.8 Km), Kizungu lanes I and II (0.5 Km), Kamulikwizi II area (0.5 Km), Saluti rise (0.8 Km), Nyakasanga West (1.2 Km), Kasrse District Head Quarters (5.2 Km), Kisagazi area (1.2 Km), Umoja road (0.4 Km) in Bulembia Division; Rusese Trading Centre, Kitholu Trading Centre, Kyarumba Trading Centre,

Grade IV area to comprise Kyanzuki road (1.5 Km), Rwabwogo road (1 Km), Kasese (0.5 Km), Mulongoti P.S road (0.4 Km), Cathedral road (2 Km), Bazarabusa road (0.65 Km), Kijongo rise (0.3 Km), Bukonzo I & II (0.6 Km), Binyonyi I road (0.9 Km), Binyonyi II road (0.9 Km), Binyonyi III road (0.9 Km), Binyonyi rise I and II (0.6 Km), Nyamutswa road (1.1 Km), Goma Nyakasojo- Kibenge (9 Km), Besania-Kyapa road (6 Km), Kamuramba road (0.4 Km), Kirembe-Rwebitoke- Nyamirangara road (3.6 Km), Bukonzo close

(0.6 Km), Bukonzo close (1.1 Km) and Mbabu road (2 Km) in Central Division; Ssebwe road (2 Km), Acholi Quarters area (0.5 Km), Umoja area (0.5 Km), Lincon area (0.6 Km), Kyondo (2.5 Km), Main gate area (6 Km), Kilim Misika area (10.2 Km), Majengoarea (5 Km), Mwaru/Kemihoko (4.24 Km), Mubuku Irrigation Scheme (18.6 Km), Kigoro-Kabughabugha area (6 Km), Maliseri area (1.6 Km), Kihika area (0.3 Km), Lincon rise (0.4 Km), Namuhuga (0.4 Km), Kalingolingo (0.4 Km), Mark Gowan road (3.5 Km), Katiri road (3 Km), Bulembia (2 Km), Kyanjuki road (5 Km), Mbunga road (0.4 Km), Buhunga I (3.62 Km), Buhunga II road (1.5 Km), Kibandama I road (0.4 Km), Kikwata road (2 Km) and Nyakasojo Primary School road (3.5 Km) in Bulembia Division; Nyakiyumbu Trading Centre, Karambi Trading Centre, Kaleghe Trading Centre, Ihandiro Trading Centre, Kyondo Trading Centre, Nyakatonzi Trading Centre, Kiburara Trading Centre, Kikorongo Trading Centre, Katunguru Trading Centre, Kasenyi Trading Centre, Hamuku Trading Centre, Mahango Trading Centre, Muhokya Trading Centre, Mutunda Trading Centre, Bugoye Trading Centre, Maliba – Kyanya Trading Centre, Ibanda Trading Centre, Rugendabara Trading Centre, Kitswamba Trading Centre, Kasangali Trading Centre, Kitswamba Trading Centre, Kasarwa Trading Centre and Kyababungira Trading Centre.

#### **Katakwi District**

Grade I area to comprise of the both sides of the Katakwi-Soroti main road from Total Service Station to the Stanbic Bank, Katakwi branch opposite Katakwi Central Police Station.

Grade II area to comprise of all the remaining Business areas of Katakwi Town Council; the following sub-counties-Katakwi, Usuk, Ongongoja, Paungaria, Ngariam, Omodoi, Toroma, Kapujan and Magoro; the following Town boards-Usuk and Toroma.

#### **Kayunga District**

Grade I area to comprise Busaana road, Church road, Rwamirigo road, Galiraya road, Jinja road, (Bukolooto Trading Centre, Kampala road (Bukolooto Trading Center) in Kayunga Town Council; Jinja Road, Kanyungu sub-county; Kayunga-Nabuganyi Road, Old Busaana Road,Busaana R/C Road, Bugaddu Road,Busaana Church Road and K-2 Road in Busaana sub-county.

Grade II area to comprise all other roads in Kayunga central, Kisawoku, Kivulu,Trading Centre, Ntenjeru, Kiyembe. Other roads in Kayunga North Central Market lane ( Bukolooto Trading Centre) in Kayunga Town Council, Kyampisi and Ssukka (Jinja Road) in Kayunga sub-county; Sub-County R

in Kangulumira sub-county; Wampologoma-Kasana II Bugobe Road, Kiwangula-Wanteete-Kibuzi Road and Kiwangula-Kyengera Road Busaana sub-county.

Grade III area to comprise all other roads in Bukolooto trading centre Kayunga Town Council; Bubajjwe and Busaana Road in sub-county; Kitatuli Road, Makindye Road, Kikwanya Road, Kalagala Road, Nakikulubi-Jinja Road in Kangulumira Sub-County; Bukamba, Nazigo Town and Natteta in Nazigo Sub-County; Namirembe-Kasota Road, Namirembe-Bisaka Road, Bugaddi Nampanyi Road and Busaana-Kibuzi Road in Busaana Sub-County; Kitimbwa Town & Kyerima Town in Kitimbwa Sub-County; Kitwe Town & Nakye Town in Kayonza Sub-County; Galiraya Road in Bbaale Sub-County; Kawongo A and Kawongo B, Kasokwe in Galiraya Sub-County.

Grade IV area to comprise other roads in Namagabi and Ntenjeru Trading Centres Kayunga Town Council; Ntooke, Namulande, Kanjuku Busaale, Kyanya and Bukujju in Kayunga Sub-County; Bukeeka, Kavule, Kigayaza, Kikwanya, Maliguta in Kangulumira Sub-County; all other areas in Nazigo Sub-County; Wampologoma-Mutukula-Lusenke far Road, Namirembe-Namutya Road and Namusaala-Namatogonya Road Busaana Sub-County; all other areas in Kitimbwa Sub-County; all other areas in Kayonza Sub-County; Kavule, Mugongo, Nakitokoto, Misanga and others Bbaale Sub-County; the rest of the areas in Galiraya Sub-County.

#### **Kibaale District**

Grade I area to comprise Muziizi, Ruhara, Busurwa, Starlight and Park street

Grade II area to comprise Kikangara, Olivia, Kibaale road, Kagadi, Busaale Industrial and Kizizi road.

Grade III area to comprise Balinda, Market, Ntogota, Muziizi, Kikaada, Ngangi, Kikonge, Kahyoro, Gahikane, Kmeka, Ibambura, Kironko, Kiremba and Kibombo roads of Kibaale Town Council and areas along roads in the following trading centres-Nyammarunda, Bukonda, Kasimbi, Matala, Nyamarwa, Kyebando, Bubango, Mugarama, Bwamiramira and Kabasekenda

#### **Kiboga District**

All towns in the district to be considered Grade II areas.

#### **Kibuku District**

Grade II area to comprise Kadama and Nanoko trading centres along Tirinyi Mbale road; Nandere trading centre in Nandere parish; business areas in Kasasira sub-county; business areas in Kagumu sub-county; areas along

Mbale-Pallisa road, radio Uganda, Kakutu and Lyama trading centres Bulangira sub-county; business areas in Kirika sub-county; business along Tirinyi-Pallisa road and Bugiri trading centre in Buseta sub-county; Kabweri trading centre and areas along Kadama-Kabweri road in Kabweri sub-county; areas along the following roads in Kibuku Town Council-Kibuku-Buseta road, Kibuku-Tirinyi road, Kibuku-Bulangira road and Kibuku-Kadama road.

#### **Kiruhura District**

Grade II area to comprise Rushere Town Board, Kazo Town Council, Sanguli Town Council and Kiruhura Town Council.

The rest of the district fall under Grade III area.

#### **Kiryandongo District**

Grade I area to comprise: areas on both sides of Kampala-Gulu highway, market lanes and Kiirya street in Kiryandongo Town Council; businesses along Kampala-Gulu highway, Masindi road, Motomoto lane, Kinali street and Chyakagaba in Kigumba Town Council.

Grade II area to comprise: businesses along Kisorosoro street and Yona Brisi street in Kiryandongo Town Council; businesses along Mburawabu street, Madina Onya street, Okulu road, Irumba lane, Kigumba Centre street and Kinali-Madina lane in Kigumba Town Council.

Grade III area to comprise: the rest of other streets in Kiryandongo Town Council; businesses along Mpumwe road, Intensive road and Kigya road in Kigumba Town Council.

Grade IV area to comprise KKabukte road, Kirasa road, Kiburamatu road, Kigiragara road and Nyakojo street in Kigumba Town Council.

#### **Kisoro District**

Grade I area to comprise Main street, Mutanda road, Kivengeri road and Chuluka road in Kisoro central.

Grade II area to comprise Bunagana and Rubuguri Town Boards, and Chanika border areas.

Grade III area to comprise Nyanamo trading centre in Bukimbiri Subcounty.

All other trading centres in Kisoro Municipality and Kisoro District to be Grade IV area.

### **Kitgum District**

Grade I area to comprise areas situated along Uhuru Drive road, Sirayo Nyeko road, Langalanga road, Janani Luwum road in Kitgum Municipality;

Grade II area to comprise areas situated along Uhuru Drive Guu B, Chua road, Boma Avenue, Bwonagweno road, Uhuru Drive Irene Gleeson, Acholibur in Kitgum Municipality;

### **Koboko District**

Grade I area to comprise areas along the following roads -Moyo Road-youngstar, Kaya Road-Gbulabgulanga, Lurujo- Sinyani, Arua Rod-Apa River, Appa –Appa River, Transport Road, Alikenyi Road-Apa river-Go down Road, Samuel baba Road and Sakari Road.

Grade II area to comprise areas and the following roads-Small London, Ombaci, Arumaji ,Terekere; the following trading centers-Keri, Lima, Kagoropa, Busia, Oraba, Midia ,Deku, Ombokodo, Longira, Mengo and Ojipaku.

### **Kole District**

Grade I area to comprise Ayer Town Council.

Grade II area to comprise Aboke Township and Bala trading centre.

Grade III area to comprise Mowlem, Alyat, Opeta, Aboke Ginnery, Adyeda, Adyang, Teobia, Gege, Alemi trading xentre, Alwala, Agwea, Corner Park, Amola, Alito. Ayara, Barawong, Okweroda, Apii and Lwala.

### **Kotido District**

Grade I area to comprise both sides of the following roads in Kotido Municipality-Kotido street up to Kaikamariang junction, Kidepo road up to DADO service lane, Hospital lane up to Circular road, from the round about to Police road, Etapar lane to DADO office, Warrior street up to SACHAVIAN Hotel, Tank Hill to Akorio's lane in Komuria West, from round about to Lopedo road; businesses along the following roads-Kaabong Road, Losilang old Road, Lokona area, Kokoria trading centre, Abim Road, Masula 1 and Napumpum Main street.

Grade II area to comprise both sides of the following roads-all of Komuria East Parishes, Pajar Parish, Campshilli Parish, Loputuk Parish, some parts of Biafra Parts, Nakwakipi, Napeikeju to Pajar, Airstrip to Swissland, Nakaratom to Kololo, Enjaluk road, Nakapiripirit road; businesses along tin he following places or roads-Lopuyo Road, Nakoreto centre, Kokuwam, Losakucha, Nasiriamamoru, Lokiding, Kacheri Road, Masula 2, Longerep and Rikita.

Grade III area to comprise the rest of Kotido Town Council; businesses along the following places or roads- Nakwakwa trading centre, Lopuyo trading centre, Kaidila trading centre, Lobanya trading centre, Lolelia trading centre, Mayette Road and Napumpum back street.

Grade IV area to comprise Naponga trading centre.

### **Kumi District**

Grade I area to comprise both sides of the following roads in Kumi Municipality-Main street, Ngora road, Oumo road, Odiit road, Market street, Kori road, Mbale-Soroti high way; the following areas in Kumi Municipality-zaar Waed, Kanyum r Waed, Tank r Waed, Boma r Waed and Kumi DistrictAdministration area.

Grade II area to comprise the following trading centres-Nyero, Ongino, Kanyum, Mukongoro, Kumi and Atutur.

Grade III area to comprise the remaining smaller trading centre in the District

### **Kyankwanzi District**

All towns in Kyankwanzi District to be Grade II area.

### **Kwana District**

Grade I area to comprise both sides of Kapchorwa suan road from Binyiny Health Center III nurses quarters to Tabagon stream in Binyiny Town; both sides of the main Kapchorwa suam road, Cheminy-Bugrma road and Bugema trading center in Kaptum Sub-County; both sides of the main strts of Chemomui, Market Zone, Tarak Terenboy road and Terenboy trading center in Kitawoi Sub-county; both sides of the main streets of Kapnarkut Town Board, Lengya and Liki trading centers in Benet Sub-County; both sides of the main streets of Kwosir, Chekwata, Chipanda and Chemuron TCs in Kwosir Sub-County; both sides of the main road of Kapkwata, Rwanda, Kwanyiy, TCs in Kwanyiy Sub-County; both sides of Kapchorwa Suam road in Kapraron Sub-County; Kapchorwa Suam road and Kabelyo town centre in Moyok sub-county

Grade II aea to comprise the rest of Binyiny Town, the rest f Kaptum Sub-County and other trading centers; the rest of Kitawoi Sub-county; the rest of Benet Sub-County; the rest of Kwosir Sub-County and other centers; the rest of Kwanyiy Sub-County and other trading centers; the rest of Kapraron Sub-County and other trading centers; the rest of Moyok Sub-county and other trading centers



### **Kyegegwa District**

Grade I area to comprise areas situated along the following roads-Kampala-Kabarole Highway and Mpara- Kyegegwa Street.

Grade II area to comprise areas situated along the following road-Sedrak Kasambya Street.

Grade III area to comprise areas situated along the following road-Kako,

Grade IV area to comprise the rest of Kyegegwa Town Council.

### **Kyenjojo District**

Grade I area to comprise: areas situated along both sides of Kampala-Fort Portal road -from Late Paul Bahemuka's house Kampala road to Kyenjojo Central Market Fort Portal road; areas situated along Nyantungo-Kamwenge road-from Kalyebara Alisenis House at Pat Kisembo Karyebara's House to Tibaingana'House (same street) Baguma'House (same street); areas along both sides Kajara road-from Kajara'House via the market to Leo's House towards Kamwenge road; areas along both Hoima road (Kagadi road)-from Late Mulimira's House to Impression I.

Grade II area to comprise the following streets along Kajara road-from Bambale House Kajara road Upper Close to Kabatooro Olive House, both sides of Upper Close; the following streets along Bank Lane-from Kalyebara'House to Katusabe Jaja's House (both sides); the following streets along Kaguta road from Mwirumubi's House off Kamwenge road to Midas Touch (Kaguta road junction); the following streets along Market street-from behind Police Station to behind Central Market; the following streets along Fort Portal road-Central Market to former GAPCO Petrol Station; the following streets along Kabasara road-from Baguma's House-Nyantungo road to Walakira'Milling machine; the following streets along Nyantungo-Kamwenge road-from Baguma's House to Kabbongo.

Grade III area to comprise the following streets along Kampala road-from after Late Paul Bahemuka's house to Ksaija'House towards Kiseruka; the following streets along Hoima road-from Kinyara (both sides) to Katoosa-Kampala road; the following streets along Kabbasara road-from Kabbasara street (both sides) to Lower Market street.

Grade IV area to comprise the following streets along Kyantungo-Kamwenge road (outside the Central Business District)-from Kabbongo-Ntoma Ward, Hakatoma Ward, Misandika Ward, Kirongo Ward, Bucuni Ward, Kiseruka to Mukceya.

### **Kumiwo District**

All trading centres in the district to be considered Grade IV areas.

### **Lira District**

Grade I area to include areas bounded by the following roads and premises situated on both sides of the roads- Obote Avenue, from Municipal/District Offices(round about) to Barclays Bank, Soroti Road, from Maruzi/Obote Avenue junction up to Redeem church, Aduku Road from Soroti Road junction to corner bar junction, Bala Road from Maruzi to Oyam Road, Oyam Road from Obote Avenue to Oyam road, Oyam Road from Wonyaci to Luk Atat bridge (world trade centre), Oyite Ojok Lane, from Maruzi to Imbiria Road, Imat Miria Road, from Oyite Ojok to Maruzi road, Awangemo Road, from Kwania to Oyam Road, Maruzi Road, from Obote Avenue to Julbad, Kwania Road, from Obote Avenue to Juba Road, Ayer Road from Obote Avenue up to Cathedral, Aputi Road, from Bala to Kwania road, Amooobh Road, from Aputi to Rwot Aler road, Juba Road, from UTC round about to Jiramp, Olwol Road, from Oyam to Ayer road. Obangakene Road, from Olwol to Obote Avenue, Note Ber Road, from Oyam to Obangakene roads, Misaki Kir Road, from Olwol to Rwot Aler Road, Rwot Aler Road from Aroma Lane to Kwania road, Aroma Lane, from Olwol to Rwot Aler. Misaki Kirya road, At Road, Industrial Road, from Ngetta Road to Industrial area, others at Mukwano Road, Station Road, Stadium Road, Road, Industrial Area and Railway Division.

Grade II area to comprise both sides of the following roads in Lira Municipality-Uhuru Park Road, from Obote Avenue to Wonyaci road, Teso Road, from police road to Corner Kamdini, Boundry Road, from ngetta road to E-Cwao, Teso Bar, Aloji Road, Lagoon Close, Agwata Road, Cathedral Road, Lino Close, Blue Corner Road, Off- Juba Road, Lango College Road, off-Ayer Road, Independent Road "Odokomit" area. Erute Road, Kyoga Road, Akii B Drive, Clemente Elyak Road, Dokolo Road, Wonyaci Road, Police Road, Ngetta road. Oyuku Jackson Road, Imat Cicelia Ogwal Road, Makerere Road, Timber Yard, Hospital Road, Kabalega Road, Moroto Road, Adol Polino Road, Omodo Anyuru Road, St. Rachele Road, Railway Road and Agwata Road.

Grade III area to comprise both sides of the following roads-Kampala Road, Aduku-Apach Road, Ayago Road, Wigweng Road, Lango College Road, Rwot Aler Road, Market Road, Church Road, Kirombe Road, Koli Road, Al Camp Road, Opio Ajoka Road, Bar Ogole Road, Blue Corner Road, St. Michael Road, Boroboro Road and Ireda Lumumba Road in Lira Municipality; the following places outside Lira Municipality- Angwetangwet Trading Centre and Agweng Town Board.

Grade IV area to comprise Akia Trading Centre, Balpe market area, Boroboro Trading Centre & Corner Boroboro, Awiealem Trading Centre, Gomi Trading Centre, Adyaka Trading Centre, Abongorwot Trading Centre, Ocamony Trading Centre, Okile Trading Centre, Orit-Abala Trading Centre, Angoloe Trading Centre, Amach Trading Centre, Majan Trading Centre, Wiod Trading Centre, Abutoadi Trading Centre, Alworo Trading Centre, Onyaka Trading Centre, Amokoge Trading centre, Aromo Trading Centre, Aya trading Centre, Odoro Trading Centre, Apua Trading Centre, Walela trading Centre, Barr Trading Centre, Onywako Trading Centre, Abolet Trading Centre, Abunga Trading Centre, Orem Trading Centre, Ayamo Trading Centre, O trading Centre, Olilo Trading Centre, Anai Trading Centre, Amuca Trading Centre, Omito Trading Centre, Barapwo Trading Centre, Omodo Market and Ngetta hill area, Ngetta ginnery, Olero Trading Centre, Telela Trading Centre, Anyomorem Trading Centre, Ongura Trading Centre, Alunga Trading Centre, Ongica Trading Centre, Iwal Trading Centre, Cura Trading Centre, Oteloni Trading Centre, Corner Ogur Trading centre, Okwanoamara Trading Centre, Aler Trading Centre, Akano –Yao atwon Trading Centre, Adwoa Trading Centre, Lwala Trading Centre, Barlonyo T.C; and the rest of the Municipality and roads not mentioned in the above grades.

#### **Luuka District**

Grade I area to comprise areas along Iganga-Kamuli road in Kiyunga trading centre and along Kasojoso road in Luuka Town Council; areas along Jinja-Iganga highway including the trailer park in Bulaga Town Board.

Grade II area to comprise the rest of the road in Kiyunga trading centre; and along Waibuga Sub-county road.

Grade III area to comprise the rest of Waibuga sub-county like Busiiri trading centre in Waibuga Sub-county road; areas outside Kiyunga trading centre Busalamu trading centre in Bukanga sub-county; Kyanvuma trading centre Irongo sub-county; Ntayigirwa and Ikumbya trading centres in Ikumbya sub-county; and Bukoova trading centre in Bukooma.

The rest of the district to be Grade IV area.

#### **Luwero District**

Grade I area to comprise the following places-Police Lane (Wobusana Road) Market Zone, Kampala Road, Taxi Park Area, Central Zone, Zirowe Road, Racing Club Road, Ndejje University, Central Zone, Kampala Road, Central Business Area/Police Zone, Bukimu LC1, Kampala –Gulu Road, Kampala –Gulu Road, Semiyungu Central Zone, Matugga SSemuto Road and Makubuya Zone.

Grade II area to comprise the following places- Wobusana, Kireku, Kibera, Buzzibwera, Kalagala Road, Kalagala Town, Bunyorwa, Kayindu, Lute, Kiziri/Bugema, SSambwe, Kiyana, Kalule, Lukole, Buvuma, Nakatony, Lubiri Road, Luteete, Ssekamuli, Kito, Namawojja, Wabituntulu, Nakaswa, Nswawo and Kyalugondo Road.

Grade III area to comprise Central zone in Kikyusa Town.

Grade IV area to comprise other business areas in Kikyusa Town.

#### **Lwengo District**

Grade I area to comprise areas situated along Masaka-Mbarara Highway business areas in Kyazanga and Lwengo Town Councils, and Kinoni Katovu Town Boards, Bijaaba and Hospital roads in Kyazanga Town Council, Rakai road and Maeket street in Lwengo Town Council, Kinoni-Nakale and Seeke roads in Kinoni Town Board, Keikolongo road in Katovu Town Board, Kiwangala Lwengo, Kiwangala Kalisizo and Masaka road, Kiwangala Town, Ndeeba Rakai road in Ndeeba Town, -Kyabalaza Kasaana roads in Nkoni Town, Kisekk-Kinoni road, Kyawagoonya Kyetume Town (along the highway), Kinoni Industrial area and Kitoro market.

Grade II area to comprise areas situated along Magombe street in Kyazanga Town Council, Ntula road, Kizungu market in Kinoni Town Board, the rest of Kisekka Town, Makondo Town, Kinoni to Community area, Market street, Kyazanga Town, Lwengo Town at the sub county, Kabuyoga in Ndagwe, Kalunduka Town in Kkingo sub county, Kkingo Town, the rest of Kyawagoonya and Kyetume Towns, Kyangoma, Kagganda and Nkalwe to Kinoni to Water reservoir, Kinoni-Brohan road, stage zone to Water reservoir, Ndagwe Town, Makondo-Ndeeba road in Ndagwe Town, Luyembu, Kyazanga Town, Kaswa Town, Ddegeya Town, Nakyenya Town, Kabal Town and all other towns along Masaka-Mbarara highway.

Grade III area to comprise areas situated along Kyalubu, Nzizi, the rest of Kisekka, Bijaaba and Kamiti Towns, Byuma-Kanyoni road, Kyolaba, Bulasana Town, Nzalani-Kyeyeyalire road, Jjagga Town, Kappa, Mubusa, Lusaana, Kyakwerebera, Katuuro and Kakamba, Kyasonko, Ssenya to Ndeeba-Kiswaga and Ndeeba-Bukula roads, Mateete road in Lwengo Town Council, Kiwanyi, Ngondati and Kisansala trading areas, Kaserutwe Town, Kisosso and Mitimikalu towns, the rest of the towns along Kyabalaza, Makondo-Ndeeba-Rakai road.

Grade IV area to comprise areas situated along Lwera-Sembabule road, Kyazanga Town Council, the rest of Kyazanga and Lwengo Town Council, the rest of Katovu and Kinoni Town Boards and the rest of the trading areas in Lwengo District.

### **Lyantonde District**

Grade I area to comprise areas in Lyantonde Town situated along Market street, the upper part of Mbarara highway, a section of Kaliiro road from Mbarara highway to the main street, a section of Kooki road from the main street to the market, and Market street.

Grade II area to comprise: areas in Lyantonde Town situated along Station road, Kyamera road, Kijjukizo road, Ntambazi road, Ntambazi lane, Ssewani road and the lower part of the highway; the following trading centres in Kasagama sub county-Kasagama, Kisaliwoko, Kibejja.

Grade III area to comprise: areas the rest of the trading areas in Lyantonde Town; the following Trading Centres- Kaliiro, Kyabasita, Nkiiro, Kabatemu, Buwama, Kyakalema, Kiyinda, Twafanda, Kitovu, Katagenger, Kyakuterekera, Rwentondo, Kyemboyo, Nabigoye, Kyewanula, Kabayanda, Kitindo, Gayaza, Kabetemere, Lwensiiga, Nakinombe, Kakondo, Kalagala, Kasambya, Kitazigolokwa, Lyakanolola; the following trading centres in Kasagama sub county- Kikindimura, igito.

Grade IV area to comprise: the following areas-Buyaga Trading Centre, Mpumudde Trading Centre, Kalyamenvu Trading Centre, Nsiika Trading Centre, Burunga Trading Centre, Kyeirumba Trading Centre and Rwamba Trading Centre; the following trading centres in Kasagama sub county- Akanyogoga.

### **Manafwa District**

Grade I area to comprise Manafwa Town Council, Buwangani Town Council, Lwakhakha Town Council, the main highway from Mbale-Manafwa-Bududa, Lwakhakha.

Grade II area to comprise Bunyinja Town Council and the following Town Councils-Butiru, Maasaka, Magale, Bubutu, Bukhaweka, Tsakhana, Bumbo and the rest of the district.

### **Maracha District**

Grade I area to comprise premises situated on both sides of the following roads-Otafiire Avenue, Taxi Park, Market lane, Eastern road, Yechua road, Meki road, Nakivubo road, Arua road, Koboko road, Avenue road, Commercial road, Bishop Frederick Drandua road and Transport road.

Grade II area to comprise areas situated along the following roads-Odongo road, Alijaa Akusa road, Bura road, Agadribo Francis road, Ofunava road, Nyadri Hill road, Mgrs.Casto Adeti Nyachu Beach road and John Yuma road.

Grade III area to comprise areas situated along the following roads-Oniba road, Didi road, Swabirinya road, Azipi road, Aluma Crescent, Ruth road, Father Lawrence Dema road and School road.

The rest of Maracha Town and other towns in the district to be considered Grade IV area.

### **Masaka District**

Grade I area to comprise areas along the following roads-Elgin, Kampala, Herbert. Buddu, Edward, Mawogola and Grant, and Mutuba-Musisi Garage and Industrial area in Katwe Butego Division; the following areas in Nye Ssenyange Division-from Total Highway to Nkayiba (both sides), Mbarara road, both sides of Kitovu road, Mukudde road from Nagombwa to Market road junction; the following areas in Kimaanya Kyabakuza-Birch Avenue, Broadway, Kampala University, Victoria road, Industrial area; Matanga along Kampala Highway, Mpugwe along Kampala highway and Kirimya along Masaka-Mutukura road.

Grade II area to comprise the following areas-Katwe trading centres, Broadway/Victoria, Bus Park, Butenga lane in Katwe Butego; the following areas in Nyendo Ssenyange Division-Kalangala Park to Kabulasoke road, Villa road off Kampala-Masaka road to Greton Hotel; the following areas in Kimaanya Kyabakuza Division-Yellow Knife road, Nekongolero road, Mbarara road (Kijjabwemi-Kyabakuza); Kirimya, Bukoto along Kiwanja road, Kyajale, Kyamuyimbwa, Kabonera and Bukunda along Mutukura road, Kitengesa, Kidda, Ddimbo, Lambu, Namirembe and Buyaga landing sites.

Grade III area to comprise areas along the following roads-Ssaza trading centres, Kirumba-Katwe, Taxi Park in Katwe Butego Division; the following areas in Nyendo Ssenyange Division-the rest of Villa road (both sides), Bukakata road, Mabbela area, the rest of Mukudde area, Kayirikiti area, Block area and Market Triangle, Nkayiba-Kitovu road Cell, Kitovu Nnume, Kitovu Hospital Gate, Kitovu area; the following areas in Kimaanya Kyabakuza Division-Kibinge road, I Kumbu-Kimaanya A, Katofaali-Kimaanya A and Kasijjagirwa; Kasamuzinda, Kyanamukaaka, Bisanje, Kamozi, Gulama, Kyesiiga, Lwaguna, Lusaka, Buwunga, Misansala, Kaddugala, Mukungwe, Luvule, Kiyurungu, Mitemula, Bulayi, Bukakata, Kalagala, Degeya and Kitenga.

Grade IV area to comprise the following areas in Katwe Butego Division-Kamugombwa, Kirumba A and B, Bwala/Kissuuna, all other peri-urban areas, the whole of Ssenyange Ward; Gayaza LC I and Mwalo in Kimaanya Kyabakuza Division; the rest of the district outside Masaka Municipality.

### **Masindi District**

Grade I area to comprise the following trading centres in Masindi Municipality-Kijura, Kirasa, Bigando, Miirya, Kyamugweri, Nyabinyira, Binyinyaa, Kamurasi, Kikwanana, Kisanja, Kihuuba, Kibwona, Katasenyi, Kihandele, Kihande 2, Kiloyaa, Zebra, Rwijere and Kihamyia

Grade II area to comprise the following trading centres-Mubende, Nyabyeya, Nyantonzi, Bulima, Ntoma, Kijunjubwa, Kyatiri, Kimengo, Bwijanga,

Grade III area to comprise the following trading centres-Kijenga, Kasene, Kisindizi, Marongo, Kisalizi, Kikingura, Kinumi, Kinuma, Kibali, Rwemiga, Bisenyi, Abongo, Pakanyi, Bokwe, Katugo, Kiina, Walyoba, Kihaguzi, Kiloy, Kibibira, Isimba, Kikonya, Nyakalogi, Kigezi, Kinuma, Bokwe, Bubanda, Bubanda 2, Kikube, Byebega, Kitonozi, Alimugonza, Kihonda, Kaikuku, Kiyuya Mihembero and Rwebigwara.

Grade IV area to comprise the following trading centres- Kitwetwe, Kigulya, Kyamaiso, Kahaara, Kyarutanaga and Kijambura.

### **Mayuge District**

All business areas in Mayuge District to be considered Grade II areas of towns.

### **Mbale District**

Grade I area to comprise areas Republic street, Elgon Avenue/Cathedral Avenue, Kumi Road South / Bishop Wasike Road, Kumi Road North / Kumi Road, Manafwa Road, Pallisa Road, Central Road, Mumiasi Road, Maluhia Road, Naboa Road, North Road and Bugwere Road – Industrial Area in Mbale Municipality; Central Business District in Nakaloke Town Council, Central Business District in Busiu Town Council and areas along Munkaga-Bugemba Bumbobi on Mbale-Tororo road.

Grade II area to comprise all areas outside Grade I areas in the Municipality, all areas outside Grade I areas in Nakaloke and Busiu Town Councils; Central Business area in Nabumali Town Council; areas along Namagumba – Sironi road, Kasanja in Nakaloke Sub County, Namabasa III Trading Centre in Namabasa Sub-County, Nankusi Trading Centre in Namanyonyi Sub-County, Makuduyi Trading Centre in Namanyonyi Sub-County, Bumbobi Trading Centre in Bumbobi Sub-County, Namanyonyi Trading, Centre in Namanyonyi Sub-County, Jewa Trading Centre in Bufumbo Sub-County, Madenge Trading Centre (Bubungu Sub-County, Busano Trading Centre in Busano Sub-County, Busoba Trading Centre in Busoba Sub-County, Lwaboba Trading Centre in Bumasikye Sub-County, Muwanda Trading Centre (Bumasikye Sub-County, Bumboi Trading Centre (Bungokho Mutoto Sub-County, Doko Nsambo Trading Centre (Bukasakya Sub-County, Musoto Trading Centre (Bukasakya Sub-County, Masanda Trading Centre in Bukasakya Sub-County, Shibegazi Trading Centre in Wanale Sub-County, Namawanga Trading Centre in Lukhonge Sub-County, Nambwa Trading Centre in Lukhonge Sub-County and Khatwelatwela Trading Centre in Nyondo Sub-County.

### **Mbarara District**

Grade I area to comprise the following trading centres-Nyeihanga in Ndega sub-county, Kabura and Omukatojo in Mwizi sub-county, Kinoni and Ruganda in Rugsndo sub-county, Rubindi in Rubindi sub-county, Bwizibwera and Tooma in Rwanyamahembe sub-county, Kashaka in Bubaare sub-county; the following roads in Kamukuzi Division in Mbarara Municipality- High Street, Bala Road, Markhan Singh Street, Major vector Bwana Road, Mbarara-Fort Road, Bicepe Lane, Kitunzi Road, Stanley Road, Ntare Road, Kamukuzi Road and Biafra-kiyanja Road; the following roads in Kakoba Division in Mbarara Municipality- MaKhan Sing Street, High street, Bulemba road, Baguta Street, Bucunku road, Bishop Wills, Wilson Lane and Bananu road;

Grade II area to comprise the following trading centres-Buteraniro in Ndega sub-county, Kigamuyonga and Kigaaga in Mwizi sub-county, Kyenshama in Kashare sub-county, Rwentanga in Bubaare sub-county; the following roads in Nyamitan Division in Mbarara Municipality- Kabale road, Nsikye road, Katete road and Kizizi kikagate road; the following roads in Kamukuzi Division in Mbarara Municipality- Mubangizi Road, Spencon Road, Karokora Road, Kyamugorwa Road, Madrine Road, Kananura Drive, Kakiika Road, Kashenyi Road, Gupira Road, Kashanyarazi Road, Nkokonjera Road, Mutashwera Road, Kwirigiri Road, Kamugununu Road, Andrews Lane, Nkokonjeru -kiyanji Road, Kiyaruzi Market, Kanungu/Bikadde market and Kakiika market; the following roads in Kakoba Division- Gabura Road, Akiiki Nyabongo road, Banyu road, Kijungu Road, Mosque road, Bulemba road, Ruhara Road, Rwizi lane, Macharist Road, Constantino Lobo road and Taso road; the following roads in Biharwe Division in Mbarara Municipality- Mbarara-Masaka road lower, Mbarara-Masaka road road Upper, Ruhengyere road (biharwe boda boda stage –mile), Biharwe market street (Akashanyarazi); the following roads in Nyakayoba Division- 4 Miles Mbarara-Kabale road (Nyakakoni), 5 Miles Mbarara-Kabale road, (Rwenkoma. B Kagando B), 7 Miles Mbarara-Kabale road (Nshungyenzi), 8 Miles Mbarara -Kabale road (Karama), Mwizi road (Kitukuru trading centre), Mwizi road (Kitagata trading centre), Kitagata road, Kibona road, Rwariire-Kanyamurume road, Ruti-Ngara road, Karugyembe road, Ruti- Katojo-Kibingo road, Kagando A-Rukindo road, Wakishakizi-Kakasha road, Katatumba Circuit, Nyakakononi A-Nyakononi road, Kicwamba-Kambaba 1 road, Nshungyenzi – Kibingo-Mitsyoma road

Grade III area to comprise all trading centres in Bugamba sub-county and the rest of the trading centres in Ruganda, all trading centres in Kagongi sub-county, Ruhumba in Ruhindi sub-county, the rest of Kashare sub-county and Wentoyo in Rwanyamahembe sub-county, Komuyaga in Bubaare sub-county



the following roads in Nyamitanga Division in Mbarara Municipality- Karugangama road, Joseph Kamanzi road, Rwigambwa road, Nyabon Katete beach) road, Karemire road, Bishop Kakubi road, Old Kabale road, Ntengye road; the following roads in Kakoba Division in Mbarara Municipality- Banyu road, Kabatereine, Kijungu road, Tibamanya road, Market road, Kijungu road, Karinda road, Tibayungwa road, Batarungwa road, Rwigambwa road, Masaka Road, Kijungu road, Kijungu Road and Main road (Upper Cell), Lt col. Ndahendekire Road, Banyu Road, Main road, Mandela close, Kisenyi road, Kifaransa Road, Kiswahili Road, Mus road, Mulindwa close; the following trading centres in Biharwe Division in Mbarara Municipality- Kakukuru, Kabekakye, Nyabuhama, Nyaruhanga, Nyakanengo, Kyempitsi, Rwobuyenje, Nyakinengo, Rwemikungu, Kabucebebe, Rwakaterere, Katengyeto, Rwakabiiko, Rwenjeru, Akakyeka, Akaregano; the following roads in Nyakayojo Division- Mwizi road (Nyamatojo centre-Ibaare t/c), Katukuru-Keijengye road and Kishamba -Kicwamba road; and all areas in Kakiika Division in Mbarara Municipality.

Grade IV area to comprise the rest of the trading centres in Ndeija and Mityana sub-counties, the rest of Ruhindi sub-county, the rest of Rwanyamahembe sub-county, all trading centres in Rubaya sub-county, the rest of Bubaare sub-county, all trading centres in Bukiro sub-county, the following roads in Nyamitanga Division in Mbarara Municipality- Tibwebiire road, Karugangama road, link, Dr. Mpagi road, Nsikeye church road, Bihunya Road, Katete - Kishamba Road kitebero/TASO Bridge Road, TAGA Road, Tank Hill, Kateera circle, Road, Ruti -Rwizi Circular; the following roads in Kakoba Division in Mbarara Municipality- Kateeba lane, Tibesigwa Road, Mumbejja Road, Main Road, Nambejja Road, Kyamugorani road, Rwebishuri road, Kyamugorani Lane, Busulwa close, Kijungu road, Kibahigire road, Kijungu -Rubiri Road, Rwemitongore II Road (Kilembe Cell), Rwemitongore II road (Upper Cell), Kijungu -Rubiri Road, Masaka Road (Rubiri Cell), Rubiri -Rwentondo road, Bulemba road, Juria kibubura road, Kahaya road, Kahaya lane, Titakirwa road, Rwigigambwa Road, Lt. Col. Ndahendekire Link, Ali Kabeere link, Nyamitanga road, Kikaajji Road, Kamaari road, DR. Bantebebe road, Central Road, Nyakaizi road, Katanywa Close, Katanywa Link, LT. Karekoona, Rwizi link, Rugazi road, Rwomire road, Hangi close, Independence Lane, Butagira road, Ssemugenze road, Yahaya road, Ause road, Bulemba road, Kaburangire road, Kanyeite road, Ssemppiira road, Ssemppiira link, Rwentondo road, Bamurumba drive, Nuliati Lane, NTC link, Tigefeera Link, Tumwesigye Link. Other areas in Biharwe and Nyakayojo Divisions in Mbarara Municipality.

#### **Mitoma District**

All trading centres in Mitoma District to be considered as Grade II area.

#### **Mityana District**

Grade I area to comprise the following trading centres- Zigoti, Bbaririyokya, Kalangaalo, Bulera, Kikandwa, Mutetema, Manyi, Matte, Kikurituuma, Kikonge. Ssekanyonyi and Kitongo; Kakindu Town Board, Busunju Town Council; businesses Mityana Municipality along the following roads- Kampala Road, Station Road, Mubende Highway Road and Main street.

Grade II area to comprise the following towns- Lusaalira, Buwalula, Kiwampirigwa, Ngugulo, Namungo, Bbongole, Kamuli, Bakijjulula, Kyamukakwaya, Mwera, Bekiina and Lubajja; areas along the following roads in Mityana Municipality- New station Road, Wabigalo, Wamala Road, Thobogood, Nyonyi Road, Mukwenda road, Buswabulongo, Buye Kikundi, Iyinda, Mizigo, Naama, Kikumbi and Busimbi.

Grade III area to comprise areas along the following places in Mityana Municipality- Berna road, Katakala, Mukwenda Anadda road, Kanarabule, Tanda, Nakaseta, Busubizi, Nambale, Butebi, Kireka, Businzigo and other semi-rural areas in the municipality.

#### **Loroto District**

Grade I area to comprise areas along the following roads- Lira street, Independence Avenue, Lorika road and Circular road.

Grade II area to comprise areas along the following roads- Kitale and Lope Market.

Grade III area to comprise areas along the following roads - Narwosi, Dodoma and Adyebo.

Grade IV area to comprise areas along the following roads- Jieja and Camp Turkana.

#### **Moyo District**

Grade I area to comprise the following roads- in Market lane, Hothi road, Ok road, Park View road, Arua road and Aribo road.

Grade II area to comprise the following roads- Kako-Keji road, Romano V road, Besia road, Marindi road, Aliku road and Bilbao road.

#### **Mpigi District**

Grade I area to comprise both sides of Kampala-Mityana Road in Bujjibuyala and Jjeza Trading Centers in Muduuma Sub-County; Buwama Town Board area in Buwama Sub-County; Nkozi town Board in Nkozi Sub-County.

Kammengo A and B in Kammengo Trading Center and Kikunyu trading center in Kammengo Sub-County; both sides of Kampala-Masaka highway road Nakirebe, Katende and Kavule trading centers in Kiringete Sub-County; Mpigi town council ward A, B and D; Lungala, Bikondo, Kalagala and Mpambi trading centers in Mpigi Town Council.

Grade II area to comprise both sides of Kakiri- Katende Road in Bujj Trading Center in Muduuma Sub-County; Bukasa and Kituntu trading center in Kituntu Sub-County; the rest of Buwama sub-county; the rest of Nkozi sub-county; Butoro trading centre in Kammengo Sub-County; Mpigi town council ward C in Mpigi Town Council.

Grade III area to comprise the rest of Mpigi town council; the rest of Kituntu sub-county; the rest of Kammengo sub-county; and the rest of Kiringete sub-county.

Grade IV area to comprise the rest of Muduuma sub-county.

#### **Mubende District**

Grade I area to comprise areas along the following roads-Mainstreet, Lubanga Road, Kabalega road, Mubende-Fort Portal Highway, Habib road, Kirungi road, Kangulumira, 1stLink, Park Lane and Nakayima's way

Grade II area to comprise areas along the following roads-Kyatereke, Kaweeri, Kiwalabye road, Station road, Kirungi roadII, Kasaana By-Pass, 2nd link, Park, Rwabushagara road, Daudi chwa, Kyabbogo, Kirungi – kisekendu Districthead quarters and Old Fort Portal road;

Grade III area to comprise areas along the following roads-Martin Road, Lubanga lane, Dravo lane, Ginnery Road, Namagogo kattabalaga, kisekendu kanseera, kisagazi kisindisi, kibyayi kabatende and Nkanaga highway; The rest of Mubende Town to be considered Grade IV area.

#### **Mukono District**

Grade I area to comprise all industrial areas in Nama Sub-County; Namata Trading Centre in Nagojje sub-county; Katosi Town Board in Ntenjeru sub-county; both sides of the following roads-Kampala road, Bugerere road, Jinjira road, Bishop Tucker road, Sebwato road, Namilyango road, Seeta-Misindye road, Misindye – Sonde road and Sonde-Nakiyanja roads; the following villages-Mukono Taxi Park area, Total, Hamu Mukasa, Colline, Agip, Gungu, A, Gunga, Basiima-Kikooza, Kitega, Anthony, Kavule, Maternity, Upper Kauga, Industrial area, Nasuuti, Mulago, Lower Kauga, Butebe, Mukono Hill

gungu and Nabuti in Mukono Central Division; the following villages-Gunga, Bagala, Bugoba, Ntinda, Gongobe, Lumuli, Namyoya, Misindye trading centre, Kiwanga and Nantabulirwa in Goma Division.

Grade II area to comprise Namawojjolo Trading Centre, Takajjunge arisowera Trading Centre in Nama sub-county; Kalag Trading Centre in Kyampisi sub-county; Nakifuma Town Board in Kimenyedde sub-county; Naligi Trading Centre in Nabbale sub-county; Kasawo Town Board in Kasawo sub-county; Kasawo Town Board in Seeta-Namuganga sub-county; Nakiyanja, Nagojje and Namuganga trading centres in Nagojje sub-county; Ntete and Nakisunga Trading Centres in Nakisunga sub-county; Kisekendu Trading Centre in Ntenjeru sub-county; Mpatta Trading Centre in Mpatta sub-county; the rest of the businesses in the areas and roads not mentioned under Grade I area in Mukono Municipality.

Grade III area to comprise Mbalala Trading Centre, Katogo Trading Centre, Lubanga Trading Centre, Mukiwala Trading Centre in Nama sub-county; Ntete Trading Centre in Kyampisi sub-county; Mayangayanga Trading Centre in Kimenyedde sub-county; Ndeese and Naggalama Trading Centres in Nabbale sub-county; Kabimbiri and Namaliri Trading Centres in Kasawo sub-county; Kyabazaala and Ntunda Trading Centres in Ntunda sub-county; Seeta-Nazigo, Namaiba and Namuyenje Trading Centres in Nakisunga sub-county; Ntenjeru Trading Centre in Ntenjeru sub-county; Mpunge Trading Centre in Mpunge sub-county;

Grade IV area to comprise the rest of the following sub-counties-Namukonyi, Kimenyedde, Nabbale, Kasawo, Seeta – Namuganga Sub-County, Ntute, Nagojje, Nakisunga, Ntenjeru, Mpunge, Mpatta and the whole of Koome.

#### **Nakapiripirit District**

All areas to be considered Grade II area.

#### **Nakaseke District**

Grade II area to comprise the following areas-Kapeeka Town Board, Ninyogoga Sub County, Kiwoko Town Council, Nakaseke Town Council, Ngoma Town Council, Semuto Town Council

Grade III area to comprise the following areas-Butalangu Town Council, Kapeeka Sub County, Kasaangombe Sub County, Kikamulo Sub County, Ninyoni Sub County, Kitto Sub County, Nakaseke Sub County, Ngoma Sub County, Semuto Sub County and Wakyato Sub County.

### **Nakasongola District**

Grade II area to comprise all Trading Centres along Gulu high way from Kakooze Town council to Kafo River, Richard Diary lane and Kitangala Road in Kakooze Town council, First street in Migera Town council, Lwampanga Road from Wabigalo to Nakasongola Barracks Quarter guard, all businesses at Zengebe Mayinja fish landing site, Lwampanga fish Landing site, Kikaragala Fish Landing site, Tumba- Kamuli Fish landing site and all businesses in Rhino Sanctuary in Nakitoma Sub County.

Grade III area to comprise all other Streets in Kakooze Town Council, Migera Town Council and Nakasongola Town Council; all other fish landing sites other than those mentioned above; Trading Centres of Kazwama, Kalungu, Kigazi in Kalungi Sub county; Trading Centres of Mairikiti, Kalongo, Bamugolodde in Kalongo Sub County; Trading Centre of Nabiswera in Nabiswera Sub County; Trading Centre of Nalukonge in Lwabiyata Sub County and Trading Centre of Batusa – Kyambombo in Kakooze Sub County.

Grade IV area to comprise all other Trading Centres in Nakitoma Sub County, Nabiswera Sub county, Lwampanga Sub County, Lwabiyata Sub County, Wabinyonyi Sub County, Kakooze Sub County, Kalungi Sub County and Kalongo Sub county.

### **Namayingo District**

Grade I area to comprise areas situated along Jinja Road, Syanyonja Road, Dubai Street and Hardware Street in Namayingo Town Council.

Grade II area to comprise all other areas in the Namayingo Town Council.

Grade II area to comprise Singila Town and Gorofa Town in Lolwe Sub County.

Grade III area to comprise the rest of Lolwe Sub-County, and the district extension in Namayingo Town Council.

### **Namutumba District**

Grade III area to comprise the following trading centres-Bugobi, Kibale and Nangonde.

Grade IV area to comprise the rest of the trading centres in the district.

### **Nebbi District**

Grade I area to comprise: Central Division in Nebbi Municipality; the following wards in Pakwach Town Council-Povungu West, Povungu East, Povungu Central.

Grade II area to comprise: Thata and Abindu Divisions in Nebbi Municipality; the following wards in Pakwach Town Council -Amor West and Amor east; the following town boards-Parombo Town Board and Panyimur Town Board.

Grade III area to comprise: Ojigo Trading Centre in Wadelai Sub-county, Kucwiny Trading Centre in Kucwiny Subcounty, Nyaravur and Angal Trading Centres in Nyaravur Subcounty, Goli and Omyer Trading Centres in Nebbi Subcounty, Oleny Trading Centre in Erussi Subcounty, Kasatu Trading Centre in Akworo Subcounty, Dei Trading Centre in Panyimur subcounty, Pater Trading Centre in Alwi subcounty, Akela Trading Centre in Pakwach Subcounty, Pokwero and Pacego Trading Centres in Panyango Subcounty.

Grade IV area to comprise all other smaller trading centres in the following subcounties-Wadelai subcounty, Kucwiny subcounty, Nyaravur subcounty, Nebbi subcounty, Erussi subcounty, Atego subcounty, Ndhekwana subcounty, Parombo subcounty, Akworo subcounty, Panyimur subcounty, Alwi subcounty, Pakwach subcounty and Panayango subcounty.

### **Pakwach District**

All towns in the district to be considered Grade II area.

### **Ngoma District**

Grade I area to comprise areas situated along the following roads-Ngoma market street (Kumi- Serere Road), Ngoma Market street, Ngoma daily market, Ngoma and Mukura weekly cattle markets.

Grade II area to comprise- Mukura trading center, Koloin local market situated along Kumi –Soroti high way in Mukura and Kapingiri sub-counties respectively; Kobwin trading center located in Kobwin sub-county and Gold complex trading center located in Ngoma town council.

Grade III area to comprise- Kapingiri trading center along Kumi –Soroti high way located in Kapingiri sub-county, Omaditok trading center along Ngoma –Serere road located in Ngoma sub-county.

### **Rukwira District**

Grade I area to comprise the following Town Councils-Karugutu, Kanara and Rwebisengo.

Grade III area to comprise the following sub-counties-Karugutu, Nombe, Rwebisengo, Butungama, Kanara and Kibuku Town council.

## **Ntungamo District**

Grade I area to comprise areas adjacent to Muhanji-Kaguta road, Mbarara-Kabale road from Kama Inn to Fuelex except Central Market lock-ups, Rwomushona Access road except Central Market lock-ups in Ntungamo Municipality; all business areas located along the following roads in Kitwe Town Council-both sides of the Highway from St Jude junction to Police office, from National Water offices to Preparatory Primary School, businesses along Market street/Central Market area excluding lock-ups/kiosks; Lower road from Bus Stage to the Monthly Market area, Kikagata road from Police office to Kitwe Town junction; the following places in Kagarama Town Council-Ihunga Polytechnic Institute up to Kinyatsi Filling Station Ntungamo, Rukungiri road (both sides) and Kinyatsi Filling Station to Kagamba stage; the following places in Rubaare Town Council-businesses adjacent to both sides of Mbarara-Kabale highway from Coffee Factory (Mr.Natamba) to Dr's Referral Clinic in Akatonjo Ward, lower parts of the road from National Water office to Knowledge room via Taxi Park, Dr Twesiime's clinic to Mbarara-Kabale road, Rubaare-Kempene road to Rwebikona road junction and the road to Grammar Primary School, Rubaare-Kyempene road via Mukwano Hotel to the market.

Grade II area to comprise businesses in Ntungamo Municipality adjacent to Kapaasi road, Victor Bwana road, Ntungamo-Mirama hills road, Karazaa road, Mbaine road, Kategaya road, Central Market lock-ups facing Rwomushona Access road; Monthly Market area on both ends/sides, along Highway in Kayenje area, KKitwe Upper road trend, Rukono road junction from the washing bay, Rukoni road; the following places in Kagarama Town Council-Kagamba stage to Kimwani trading on Rukungiri road, Kagamba stage to Kagamba SS on Kagamba/Isheka road, Ihunga Polytechnic Institute, Kamunyiga along Ntungamo road, Kagarama/Bushamba-Nyabihoko road, other roads to be opened in the Central Business District; the following places in Rubaare Town Council-Akatoma area, Rubaare-Kyempene road to Rubaare Sports Ground, to Livestock Market offices and part of Monthly Market, Mbarara-Kabale road via Rwebikona-Kyempene road.

Grade III area to comprise businesses in the following areas in Ntungamo Municipality-Bus Park area, Taxi Park area, Central Market area, Nyabubale area, Kajinya road, Bigyega road, Tindibakira road up the junction to Kategaya road, Central Market lock-ups facing New Mbarara-Kabale road, kiosks/lock-ups in the Central Market area, Omupoloti, Kabimbiri, Omumakukuru area, Akabazingaba, Omukihangire, Omukibare, kiosks/lock-ups in Matooke Market area; the following places in Kagarama Town Council-Kamunyiga/ Kankwinure/ Rujumo on Kamunyiga-Rujuma road, Kagarama TC/Ihunga Sub-County, Namirembe, Mbizi road, Kakigyere/ Bihanga

asyoro/ Kimwani/ Butega road, Kagarama Central/Kirera/Kabazi, Mbarara-Kabale road, Kagamba/Butanda road; the following places in Rubaare Town Council-businesses adjacent to Rwebubaaire, Mbarara-Kabale road from Mr.Charles's residence, both sides of Old Mbarara-Kabale road, Mbarara-Kabale road via Rubaare mosque to Kagango bridge, Mbarara-Kabale road from Police office to Egiddebe, Rubaare-Kyempene road from Rwebikona junction/road to Grammar Primary School to Rubaare Town Council headquarters.

Grade IV area to comprise the rest of Ntungamo Municipality; the following places in Kitwe Town Council-all kiosks/lock-ups in Nshenyi, Omukibare, Kabimbiri, Bakiharire, Kaboobo, all Bushera selling joints in Nshenyi, Omukibare, Kabimbiri, Kakiharire and Kaboobo; other upcoming trading centres in Kagarama Town Council; the rest of Rubaare Town Council.

## **Woyya District**

Grade I area to comprise Main Street in Anaka Town Council.

Grade II area to comprise the following roads in Anaka Town Council-Missungwa road, Aciro Concy Road, Lugaca Road and Geto-Too Road.

## **Omoro District**

Grade III area to comprise Opit Town Board, Koro, Palenga and Bobi Trading centres.

Grade IV area to comprise Minakulu, Odek, Acet, Lalogi, all rural Trading centres and any area not mentioned above.

## **Otuke District**

Otuke District to be considered Grade II area.

## **Oyam District**

Grade I area to comprise Mukwano village centres in Oyam Town Council and Mbok Sbu-County.

The rest of Oyam District to be considered Grade IV area.

## **Malisa District**

Malisa Town council to be considered as Grade I area.

The rest of the District to be considered as Grade II area.

## **Pader District**

All trading centres in Pader Town Council to be considered Grade I areas.



### **Rakai District**

Grade I area to comprise areas on both sides of the following roads-Kiku lane, Masaka-Bukoba Highway, Old Kooki road, Garage street and Old Taxi Park in Kyotera Town Council; areas on both sides of the following roads in Kakuuto Town Council-A-road, Central street, Muzikiti street, Bank street, Central Border line road, Kololo Border line street and Lwazi Border line road.

Grade II area to comprise both sides of the following roads in Kyotera Town Council-Ssendege, Bethlehem, Kasambye-Rakai road, Cheze Savio road, Old Mutukula; Main street in Rakai Town Council; both sides of the following roads in Kalisizo Town Council-Kidukanya, Ziridamu, Kabadali, Kiwanga and all other roads in Kalisizo Town Council; areas on both sides of the following roads in Kakuuto sub-county - OSPD road, Kololo Central lane and all roads in Kakuuto trading centre.

Grade III area to comprise both sides of the following roads in Kyotera Town Council-New Taxi Park locks-Ups, Ssendege II New Taxi Park road and Vega lane; the following roads in Rakai Town Council-Kooki, Circular, Katamba, Sansa, Kabumbuli, Ddungu, Teko, Lukiiko, Hospital, Andero, Kakuuto roads and all other Rakai Town Council; the following roads in Kakuuto Sub-County - Musomesda Ssebowo road and Kabaano Border line road; both sides of all roads in the following trading centres in the district-Kibaale, Kasensero, Kaboners, Sanje, Kifuuta, Bukunda, Nakato, Bethlehem, Lwanda, Byamba, Lumbugu, Lwentulege, Lwamagwaga, Ndege, Ddwaniro, Bukunda, Kasasa and Kacheera.

Grade IV area to comprise the following roads in Kyotera Town Council-Kimyanyi, Konkolodia Kintu, St. John Stretch, St. John Primary School, Lufula-Catholic Church road and the rest of Kyotera Town Council; the rest of Rakai Town Council; the rest of the trading centres in the district.

### **Rubanda District**

All business areas in Hamurwa Town Council to be considered Grade IV areas.

### **Rubirizi District**

All trading centres/Town Councils to be considered Grade II areas.

### **Rukungiri District**

Grade I area to comprise both sides of the following roads/streets in Rukungiri Municipality-Rukungiri road, Republic road, Kinyasano road up to Bwamba road junction, Rubabo road up to Rujumbura road, junction, Nyakibale road to Nyakibale bridge, Karegyesa street, Kafunjo road up to the junction to To

uncil Primary School and any other enterprises such as health, education and banking institutions, factories, bakeries, fuel stations, garages, hotels, radio stations, printing and publishing, and any other such enterprises in respect of their locations.

Grade II area to comprise both sides of the following roads/streets in Rukungiri Municipality -Independence road, Rubabo road from junction to Rujumbura road to the junction of Kihindi-Kinyasano road, Market street, Bweyake road, Kinyakasheesha road up to the junction with Bweyake road, Butimba road, Rucumitsi road, inside the Bus Park/Taxi Park; the rest of the district outside Rukungiri Municipality.

Grade III area to comprise both sides of the following roads/streets in Rukungiri Municipality-Butagatsi lower, Butagatsi Upper, Valley road, Bwamba Drive, Katerera road, Kinyasano road, from Bwambale road, junction of Katerera road junction, Bwambale road, Kashutamo-Nyakibale, Bwamba road, Kabada, Rwamahwa, Kitimba road and Church road.

Grade IV area to comprise the rest of the municipality.

### **Sembabule District**

Grade III areas to comprise areas situated along Sembabule main street (from Masaka to Ntuusi Rd), Road joining main road to the district Administration and Market street in Sembabule Town Council; Kirinzi, Mateete Road street; Mateete, Lwebitakuli Road street; Kyabakozzi, Mateete Road street in Mateete Town Council; Ntuusi main road towards Lwemiyaga street in Ntuusi Town Board; Lwebitakuli Lwemiyaga road street and Lwebitakuli Road towards sub county Offices in Lwebitakuli Town Board.

Grade IV area to comprise areas on the outskirts of Sembabule town council-Mateete Town Council, Ntuusi Town board, Lwebitakuli Town board and the following trading centers- Lugushuru, Kyabbi, kikoma, Mambindo, Nteete and Mateete.

### **Serere District**

Grade I area to comprise areas situated along the following roads in Kasi Town Council-Serere-Bugonda road, Kagwara road.

Grade II area to comprise areas situated along the following roads in Kasi Town Council-Okile road, Abal road, Ocana road, Ojur road, Esau road, Ochiau road, Okupa road, Bishop Obaikol road and Odeng road.

### **Sironko District**

Grade II area to comprise areas along the following roads-Mbale Moroto road, Gweri Road (Northern Division), Jumabhai Road, Moroto Road, Lira in Sironko Town Council; Mutufu, Mbale and Bumasifwa in Budadiri Town Council; Nalugugu – Mutufu in Mutufu trading centre and Budadiri –Gombe in Gombe trading centre.

Grade III area to comprise areas along Kalili, Buwalasi view, Calptus, Minibwa, Kibila and Weleba in Sironko Town Council; Masaba and Mashelo in Budadiri Town Council; Sironko – Salalira in Salalira trading centre; Sironko in Sironko trading centre; Bumasifwa-Budadiri in Budadiri Daily Market.

Grade IV area to comprise areas along Gombe – Masaba in Masaba trading centre; Namunsi-Nalugugu in Buweli trading centre; Bugusege –Nalusala Kibanda market; Mbale-Moroto in Bukhulo market; Bugusege –Buteza Buteza market; Namunsi-Nalugugu in Bugusege market and Namunsi Nalugugu in Pato (Buwalasi) market.

### **Sheema District**

Grade I area to comprise Kabwohe Central Business Districtsituated along Mbarara-Ishaka highway.

Grade II area to comprise Bugongi town, Kitagata trading center, Itendero trading centre along Mbarara-Ishaka highway; all other streets in Kabwohe Town.

Grade III area to comprise Nyakambu trading center; Nyamifumura trading centre in Kabwohe Division, all other streets in Itendero Town; the following roads in Sheema Central Division-Shuuku and Bugongi and Nyamifumura trading centre; the following trading centres in Kashozi Division-Kanekyanga, Rwanyamukyinya, Kanyamukondo and Karera.

Grade IV area to comprise Kasaana town, Kigarama trading center, Kabutsi trading center, Kanyeganyegye trading center, Kakindo town, Rugarama town, Muzira trading center and the rest of Bugongi town council and Kitagata sub county; the rest of Kashozi Division;the rest of Kabwohe Division; the rest of Kagango Division and the rest of Sheema Central Division.

### **Soroti District**

Grade I area to comprise the following roads/streets, trading centres and markets-Gweri Road (Eastern Division), Okodi Road, Edyegu Road, Cement Road, Solot Avenue, Market Street, Jumabhai Road, Adams Road, Liverpool Road, Old Mbale Road (Eastern Division), Aliabu Road, Obwangor Road, Ejoku Road, Old Mbale Road (Western Division), Okurut Close, Poal La

Grade I area to comprise the following roads/streets, trading centres and markets-Gweri Road (Northern Division), Jumabhai Road, Moroto Road, Lira Road (Western Division), Lira Road (Northern Division), Arapai Cattle Market and Katine Market.

Grade II area to comprise the following roads/streets trading centres and markets-Opiyai Road, Omaria Road, Alanyu Road, Fr. Griffin Road, Proffesor Maswa Road, Ediau Road, Okwamor Road, Ecwou Close, Shool Road, Opiyai Road, Engwau Road, Emokor Road, Haridas Road, Aleklek Road, Dr. Okit Road, Rev. Ekadu Road, Kenyatta Road, Amuria Road, Ongenge Road, Onda Road, Olaboro Road, Usuk Road, Malinga Road, Adakun Road, Odera Road, Igulot Road, Ebamu Road, Bishop Avenue, Pamba Road, Oondo Crescent, Tubur Market, Lale Market and Asuret Market.

Grade III area to comprise the following roads/streets and places-Proffesor Igulot Road, Albhai Road, Kikandani Market, Moru Apesur Market, Ompswahili Market, Nakatunya Market, Arapai Sub County Trading Centres, Opiyai Sub County Trading Centres, Katine Sub County Trading Centres, Onda Sub County Trading Centres, Aneni Iwangi Market, Asuret Sub County Trading Centres, Soroti Sub County Trading Centres, Amen Market, Opiyai Sub County Trading Centres and Gweri Market.

### **Tororo District**

Grade I area to comprise Market street (Facing Fish market upper main gate, Mbale road, bazaar street (lower) near Tororo market in Tororo Municipality and Main street in Malaba Town Council.

Grade II area to comprise Nagongera road, Malaba road in Tororo Municipality.

Grade III area to comprise Market street (tipper lorry park), Nagongera Town Council in Tororo Municipality and Nasser street, Kointangiro road, Tororo road in Malaba Town Council.

Grade IV area to comprise Businesses on the outskirts of Tororo Town, Malaba Town Council and all Rural trading Centres.

### **Wakiso District**

Grade I area to comprise the following places in Wakiso Town Council-Wakiso Taxi Park, Kavumba Recreation Center Zone, Katwe Zone, Both sides of District Road, Both sides of Kirumira Road up to Wakiso Central Market, Both sides of Kisimbiri Road; the following Trading Centers in Kakiri Sub county -Kikandwa, Mwera and Gayaza; the following roads in Kakiri Town

Council- Both sides of Hoima Road from Kagala to Kambe, Both sides Nakyerongosa to Bubweege Road, Both side of Masulita Road Kikubampanga – Busujja Road up to Busujja Water Sream; the following places in Kyengera Town Council-both sides of Kampala – Masaka Road 2 Km radius from Kyengera to Maya, Kikajjo, Kasenge and Kinawa Trading Centre Namayumba and Mikka Townships in Namayumba Town Council; Both sides of Mityana Road 2 Km radius from Bulenga to Kyanyanya in Wakiso Sub-County; Both sides of Entebbe – Kampala Road, 3 Km Radius from Kitubwa to Kawuku (Keneddy stage) in Katabi Town Council; the following areas in Kasangati Town Council-Gayaza A &B, Bulamu, Lusanja, Kazinga, Luteete, Wampeewo, Luteete Masooli, Buyinja, Manyangwa B and Kasangati; and along the following roads in Kajjansi Town Council-Both sides of Kampala Entebbe Highway, 3Km radius from Kajansi to Namulanda (Kennedy stage); the following places in Nansana Municipality-the areas bounded by the following roads and including the premises situated 200metres on both sides of the boundary roads- Bombo road, Upper part of Nabweru-Katooke-Masaka road, Kisiimu road, Wamala- Ttaba road, Soweto to Old Bombo road, Erin Lugoba road, Mau road, Kakoligo- Mayanja road, Kawala –Kawempe Lugoba road, Hoima road, Kazo Central road, Kabumbi road, Nansana –Nabweru road, Kawala road, Ssenge road, Semuto road, Gayaza – Ziroobwe road, Lwada Kiryagonja road; the following trading centres in Makindye Ssabagabo Municipality-Kikajjo A, Kibira B I, PWD A –( Freedom City), Namasuba Central, Masajja A I, Kalina A, Kibira A I, Kibira B I, Gangu A I, Gangu B I, Gangu C I, Kibiri A I, Kibiri B I, Kabuuma A, Ziranumbu A, Buggu B, Busabala A, Kirinda A, Seguku – Lubowa, Seguku Central, Seguku Nazziba, Seguku Zone V A, Seguku Zone IV A, Lweza A I, Kigo Lunya A, Lweza B I, Mutungo Central A, Ndejje Lufuka A, Ndejje Central A, Mirimu A, Luga Kanyanya A, Kanaaba A, Lubugumu A, Bongole A, Zana A, Kikumbi A, Kirimanyaga A, Bunamwaya-Lufuka A, Nankinga A, Bunamwaya- Lubowa A, Nfuufu A, Kisingiri A, Mirembe A, Bunamwaya Central A, Busingiri Nyanama A, Kisigula A, Wabiyinja A, Kanaala A; the following areas in Kikajjo Municipality-Kireka to Kazinga (Jinja Road), Kireka to Kasangati (Kasangati Road), Naalya to Janda Road, Bweyogerere-Kito junction-Namatuba, Najee Kira Road, Kamuli-Naalya-Bethany Road, Bweyogerere-Kakajjo Road, Jockers- Kinawataka Road, Kireka Railway-Kinawataka Road, Welcoming Kamuli Road, Ntebetebe- Welspring Road, Kazinga, Hassan Tourabi-Gwata Road, Bweyogerere-Buto-Janda, Bweyogerere Market-Mosque Road, Factories, Ware Houses and Hotels; the following places in Nsangi Sub-County-both sides of Kampala-Masaka road 2Km radius from Kyengera to Maya, Kikajjo, Kasenge and Kinawa trading centre; the following places in Ssisa Sub-County-both sides of Kampala-Entebbe highway, 3 Km radius from Kajansi to Namulanda (Kennedy stage); both sides of the following roads

Entebbe Municipality-Mizira road, Nambi road, Portal road, Berkerly road, Ngard road, Station road, Circular road, Mpigi road, Alice road, Church road, Goers, Park road, Combe road, Airport road, Kitooro road, Fulu road, Nyondo road, Gabunga road, Serumaga road, Kassim Kiwanuka road, Kiwafu road up to the junction with Kitooro road, Tamale Ssali road, Sebugwawo road and Kitooro Central.

Grade II area to comprise the following places in Wakiso Town Council- Kikookiro Zone, Kkona Village, Both sides of Hoima Road from Kayunga to Namusera, Both sides of Wakiso Matugga Road; the following places in Kakiri Sub-County-Gobero Trading Center, Half London and Nampungwe Trading Center; Bukalango Ward in Kakiri Town Council; following Trading Centers in Kyengera Town Council-Kateroke, Buddo and Nanziga; the following Trading Centers- Kyanuuna and Kyampisi; the following trading centers in Wakiso Sub-County - Nakuwadde, Gganda, Nakabugo, Kikaya, Kyebando, Nsumbi and Bujuuko; the following places in Katabi Town Council- Kasenyi Road, 3 Km radius from Entebbe Road, Kasenyi Landing Site, Bunono Trading Center, and Both sides of Baita Kisembi Road; the following areas in Kasangati Town Council- Kitagobwa, Kiwalimu, Kyetume, Wattuba, Kyankiima, Wampeewo, Kitetika, Kitezi, Kibaga, Namavundu, Kyetume Gayaza, Kiti A & B; the following trading centres in kajjansi Town Council-Nakawuka and Masulita Township; the following places in Nansana Municipality-the areas bounded by the following roads and including the premises situated on both sides of the boundary roads- Kakoligo road – Kirinyabigo TC, Ttula – Kidokolo, Kabogoza road, Mbogo road, Maganja– Jinja-Kaloli road, Kanyange road, Nasoolo –Kibwa road, Katooke- Kabumbi road, Kiyarwanda road, Katalamwa-Kirryagonja road, Katubba – Kirinyabigo stage, Kakerenge – Buwambo - Kitti road, Naluuma Wassaja road, Nansana Western ring road, Nansana Eastern Ring road, Nabweru Lugoba road, Katalamwa- Kiryagonja road, Lakeri road, Kitungwa- Kitanda road, Matugga Health Centre – Katumba road, Buwambo –Kitti road, Old Masindi road, Arkright and Alliance road, Kibajjo road, Lusanja road, Nakiduduma road, Batanda road, Church road; the following trading centres in Makindye Ssabagabo Municipality-Zana B, Kikumbi B, Kirimanyaga B, Bunamwaya-Lufuka B, Nankinga B, Bunamwaya- Lubowa B, Nfuufu B, Kisingiri B, Mirembe B, Kanaala B, Bunamwaya Central B, Kisigula B, Wabiyinja B, Busingiri Nyanama B, Masajja B, Kikajjo B, PWD B, Namasuba-Lufuka, Namasuba Para, Namasuba Ndikuttamadda, Masajja A II, Kalina B, Kibira A II, Kibira B II, Gangu A II, Gangu B II, Gangu C II, Kibiri A II, Kibiri B II, Kabuuma B, Ziranumbu B, Buggu B, Busabala B, Kirinda B, Seguku- Nazziba B, Seguku Zone V B, Seguku Zone IV B, Lweza A II, Mutungo Central B, Lweza B II, Kitiko

Birongo A, Kigo Lunya B, Ndejje Lufuka B, Ndejje Central B, Mirimu B, B, Kanyanya B, Kanaaba B, Lubugumu B, Bongole B; the rest of the area in Kira Municipality; the following trading centres in Nsangi Sub-County- Katereke Buddo and Nanzinga; the following trading centres in Ssisa County-Nakawuka and Janyi; the following areas excluding roads in Gatabi-Busambaga area, Banga Nakiwogo area, Magala area, Kiwafu area, Kiwafu West area, Lugonjo Nakiwogo area, Kigungu Central area; Grade III area to comprise the rest of Wakiso Town Council; the following trading centers in Kakiri Sub-County: Kamuli, Kikugi, Kakooge, Bukuru, Ddambwe, Lubbe, and Kirugaruga; the following trading centers in Busoga County- Nakusaza, Kava and Gulwe; the rest of Kakiri Town Council; the rest of the \*Kyengera Sub County; the following trading centers in Namayumba Sub-County- Nakedde and Bembe; the following trading centers in Malindi Sub-County-Lwemwedde and Kyengeza; the following trading centers in Mende Sub-County- Kaliti, Namusera and Bakka; the rest of Wakiso County; the following places in Katabi Town Council- Bwerenga, Bwerenge Landing site, and both sides of Garuga Road 3 Km from Entebbe Road to Garuga; the following areas in Kasangati Town Council- Kabula, Seeta, Jokolera, Bumbu, Masooli, Lubatu, Namalere and Nangabo.; the rest of Kakiri Sub County; the rest of kasenje Sub-County; the rest of Malindi Town Council; the following places in Nansana Municipality-the area bounded by the following roads and including the premises situated on both sides of the boundary roads of -Namalere road, Mbogo - Kikajjo, Wabitembe road, Kasumba Street, Nambaale road, Kikoomeko road, Kirungu road, Gombe - Kkunga road, Busakya- Galamba road, Mwererwe - Nankya road, Kiweebwa -Ssaayi road, Jagala - Lulagala, Ssanga - Nakukuba road, Ssanga - Kibungo road, Kigoogwa - Gitta road, Namakonkome - Kikajjo road, Migadde road, Kakerenge - Ssenga road, Kakerenge - Bbibo road, Kasanga road, Kiryoowa - Buwambo road, Mwererwe- Kyambizi - Najeza road, Kirimujambo, Kyamuwangaza, Bisegerwa road, Kisiriko road, Kanyogoga road, Kasozi-Lugo road; the following trading centres in Malindi Sub-County- Kibira B II Kikajjo C, Kabuuma C, Ziranum C, Buggu C, Busabala C, Kirinda C, Seguku Zone IV C, Kigo Lunya C, Lwemwedde C, Kitiko Birongo B, Ndejje Lufuka C, Ndejje Central C, Mirimu C, Lubugumu C, Kanyanya C, Kanaaba C, Lubugumu C, Bongole C, Ngobe C, Nfuu C, Nankinga C, Bunamwaya- Lubowa C, Kisingiri C, Kanaala C, Bunamwaya Central C, Kisigula C, Wabiyinja C; the rest of Nsangi Sub-County; the rest of Ssisa Sub-County; the rest of Kigungu, and Bugonga area.

Grade IV area comprise the rest of the Kakiri Sub County; the rest of the Kakiri Sub County; the rest of Namayumba Sub County; the rest of Namayumba Town Council; the rest of Masulita Sub-County ; the rest of the Katabi

County; the rest of Kasangati Sub County; the following places in Nansana Municipality- the residential areas, all premises belonging to government institutions included in any of the grades and all other areas not yet developed in Busukuma & Gombe Divisions; the following trading centres in Malindi Sub-County- Ngobe D, Bunamwaya Central D, Wabiyinja D; any other areas not covered under Grade I, II and III areas in Entebbe Municipality.

### **Yumbe District**

Grade I area to comprise areas situated along Yumbe-Arua road, Yumbe-Moyo road, Yumbe-Koboko road, Gogo road, Abiriga road, Sokia road, Awule road, Muguta road, Odriga road, Ogorundu road, Market Lane, Nakara road, Uluice road, Renge road, Gboro road, Kuju road and Ingule road.

Grade II area to comprise the rest of the areas situated along the roads that are stated above in Yumbe District.

### **Paidha District**

Grade III to comprise of Central ward area in Paidha Town Council.

Grade IV to comprise of the rest of the District and the rest of the wards in Paidha Town Council.

## **PART II – KAMPALA CAPITAL CITY**

### **Grade I – Central Division**

Bukesa, Jambula, Sir Apollo Kaggwa Rd; Bukesa, Katende, Hoima Rd; Bukesa, Namaalwa 1, Hoima Road; Bukesa, Namaalwa 1, Old Kyadondo Road; Bukesa, Namaalwa I, Kibuga Road; Bukesa, Namaalwa I, Off Sir Apollo; Bukesa, Namaalwa II, Kyadondo Rd; Bukesa, Nsalo, Apollo Kagwa Road; Bukesa, Nsalo, Nsalo Road; Bukesa, Nsalo, Rashid Khamis Road; Civic Centre, Nkrumah, Entebbe Road; Civic Centre, Neta, Jinja Road; Civic Centre, Christ The King, Kampala Road; Civic Centre, Nkrumah, Nasser Lane; Civic Centre, Nkrumah, Nasser Road; Civic Centre, Ubc, Ubc Area; Civic Centre, Nkrumah, Nkrumah Road; Civic Centre, Nkrumah, Nsambya Road, Civic Centre, Nkrumah, Press House Road; Civic Centre, Nkrumah, Russel Road; Industrial Area, 6th Street, 6th Street Industrial Area; Industrial Area, 6th Street, 7th Street Industrial Area; Industrial Area, 6th Street, Channel Close; Industrial Area, 6th Street, Channel Lane; Industrial Area, 7th Street, 5th Street; Industrial Area, 7th Street, 5th Street Close; Industrial Area, 7th Street, 6th Street, Industrial Area; Industrial Area, 7th Street, 6th Street Industrial Area; Industrial Area, 7th Street, 7th Street Industrial Area; Industrial Area, 7th Street, Fifth Street; Industrial Area, 7th Street, Spring Close Bugolobi; Industrial Area, Pepsi Cola, Old Port Bell Road; Industrial Area, Pepsi Cola, 1st



Street Industrial Area; Industrial Area, Pepsicola, 2nd Street; Industrial Pepsicola, 3rd Street Industrial Area; Industrial Area, Pepsicola, 4th Industrial Area; Industrial Area, Pepsicola, Jinja Road; Industrial Pepsicola, Old Portbell Road; Industrial Area, Seventh Street, 5th Street Industrial Area, Seventh Street, Seventh Street; Industrial Area, Sixth Street; Sixth Street; Kagugube, Industrial Area, Makerere Hill Road; Kagugube, Makerere Hill Road; Kagugube, Kagugube, Makerere Hill Road; Kagugube, Kagugube, Sir Apollo Kaggwa Rd, Kagugube, Nhcc, Makerere Rd; Kamwokya I, Village A-D; Kamwokya Ii, Centra Zone, Off Kisalosal Road; Kamwokya Ii, Central Zone, Church To Church Road; Kamwokya Ii, Central Zone, Kisalosal Road; Kamwokya Ii, Central Zone, Off Mawanda Road, Kamwokya Ii, Church Area Kisalosal Road; Kamwokya Ii, Church Area, Off Kira Road; Kamwokya Ii, Church Area, Off Old Kira Road; Kamwokya Ii, Contrafrica, Kisalosal Road; Kamwokya Ii, Contrafrica, Kisalosal Road; Kamwokya Ii, Contrafrica, Off Old Kira Road, Kamwokya Ii, Contrafrica, Old Kira Road; Kamwokya Ii, Green Valley, Kisalosal Road; Kamwokya Ii, Green Valley, Off Kisalosal Road; Kamwokya Ii, Green Valley, Off Kyebando Road; Kamwokya Ii, Kifumbira B, Mawanda Road; Kamwokya Ii, Kisenyi I, Old Kira Road; Kamwokya Ii, Kisenyi Ii, Kisalosal Road; Kamwokya Ii, Kisenyi Ii, Kyebando Road; Kamwokya Ii, Kisenyi Ii, Kyebando/Kisalosal Road; Kamwokya Ii, Market Area, Church To Church Road; Kamwokya Ii, Market Area, Kisalosal Road; Kamwokya Ii, Market Area, Old Kira Road; Kamwokya Ii, Mawanda Road, Church To Church Road; Kamwokya Ii, Mawanda Road, Kira Road; Kamwokya Ii, Mawanda Road, Mawanda Road; Kamwokya Ii, Mawanda Road, Off Turnell Drive; Kamwokya Ii, Mawanda Road, Old Kira Road; Kamwokya Ii, Mawanda Road, Tufnell Drive; Kamwokya Ii, Mawanda Road, Tufnell Drive; Kisenyi I, Blue Ridge Road; Kisenyi I, Buwanika, Muwanga Ii Road; Kisenyi I, Buwanika, Namirembe Road; Kisenyi I, Buwanika, Off Namirembe Road; Kisenyi I, Central, Kisenyi Road; Kisenyi I, Central, Nakivubo Place; Kisenyi I, Muzaana, Kisenyi Road; Kisenyi I, Muzaana, Off Namirembe Rd; Kisenyi Ii, Kakajjo, Malinga Road; Kisenyi Ii, Kakajjo, Sir Apollo Kaggwa Rd; Kisenyi Ii, Lubiri Triangle, Mengo Hill Rd; Kisenyi Ii, Lubiri Triangle, Mwangi Ii Rd; Kisenyi Ii, Market View, Kisenyi Lane; Kisenyi Ii, School View, Kafumbe Mukasa Rd; Kisenyi Ii, School View, Kafumbe Rd; Kisenyi Ii, School View, Kafumbe Rd; Kisenyi Ii, School View, Kijukizo; Kisenyi Ii, School View, Kisenyi Lane; Kisenyi Ii, School View, Kisodde; Kisenyi Ii, School View, Matooke; Kisenyi Ii, School View, Muzanna; Kisenyi Ii, School View, Muzibe; Kisenyi Ii, School View, Owino Kafumbe-Mulungu; Kisenyi Ii, School View, Park Yard; Kisenyi Ii, School View, Queens Road; Kisenyi Iii, Sapoba, Mutesa I Road; Kisenyi Iii, Sapoba, Mutesa I Road; Kisenyi Iii, Sapoba, Mutesa Road;

Kololo, Archer Road, Archer Road; Kololo, Baskerville Avenue, Baskerville Avenue; Kololo, Ben K. Okot Close, Ben K. Okot Close; Kololo, Bukoto Street, Bukoto Street; Kololo, Channel Close, Channel Close; Kololo, Cooper Road, Cooper Road; Kololo, Coppice Road, Coppice Road; Kololo, Coral Crescent, Coral Crescent; Kololo, Coronation Avenue, Coronation Avenue; Kololo, Dundas Road, Dundas Road; Kololo, Ekobo Avenue, Ekobo Avenue; Kololo, Elgon Terrace, Elgon Terrace; Kololo, Elizabeth Avenue, Elizabeth Avenue; Kololo, Elizabeth Avenue/Nyanza Crescent, Elizabeth Avenue/Nyanza Crescent; Kololo, Fumu Close, Fumu Close; Kololo, Fumu Lane, Fumu Lane; Kololo, Golf Course Road, Golf Course Road; Kololo, Hesketh Bell Road, Hesketh Bell Road; Kololo, Hill Lane, Hill Lane; Kololo, Ibis Close, Ibis Close; Kololo, Ibis Vale, Ibis Vale; Kololo, Impala Avenue, Impala Avenue; Kololo, Jinja Road, Jinja Road; Kololo, John Babiha Avenue, John Babiha; Kololo, John Babiha Avenue, John Babiha Avenue; Kololo, K.A.R Drive, K.A.R Drive; Kololo, K.A.R Road, K.A.R Road; Kololo, Kalekezi Close, Kalekezi Close; Kololo, Kanjokya Street, Kanjokya Street; Kololo, Kawalya Kagwa Close, Kawalya Kagwa Close; Kololo, Keneth Dale Drive, Keneth Dale Drive; Kololo, Kent Lane, Kent Lane; Kololo, Kira Close (Bukoto), Kira Close (Bukoto); Kololo, Kira Close (Kcc Flats), Kira Close (Kcc Flats); Kololo, Kira Lane, Kira Lane; Kololo, Kira Road, Kira Road; Kololo, Kitante Close, Kitante Close; Kololo, Kitante Lane, Kitante Lane; Kololo, Kololo Hill Drive, Kololo Hill Drive; Kololo, Lower Kololo Terrace, Lower Kololo Terrace; Kololo, Lugogo By-Pass, Lugogo By-Pass; Kololo, Mabua Road, Mabua Road; Kololo, Mackenzie Close, Mackenzie Close; Kololo, Mackenzie Vale, Mackenzie Vale; Kololo, Makindu Close, Makindu Close; Kololo, Makindu Lane, Makindu Lane; Kololo, Malcolm X Avenue, Malcolm X Avenue; Kololo, Moyo Close, Moyo Close; Kololo, Moyo Lane, Moyo Lane; Kololo, Mviri Lane, Mviri Lane; Kololo, Nakayima Road, Nakayima Road; Kololo, Ngabo Road, Ngabo Road; Kololo, Nyabongo Road, Nyabongo Road; Kololo, Nyonyi Gardens, Nyonyi Gardens; Kololo, Okurut Close, Okurut Close; Kololo, Old Kira Road, Old Kira Road; Kololo, Olumi Close, Olumi Close; Kololo, Park Lane, Park Lane; Kololo, Philip Road, Philip Road; Kololo, Prince Charles Drive, Prince Charles Drive; Kololo, Ridgeway Drive, Ridgeway Drive; Kololo, Roscoe Road, Roscoe Road; Kololo, Somero Road, Somero Road; Kololo, Someroroad, Someroroad; Kololo, Sturrock Road, Sturrock Road; Kololo, Summit View, Summit View; Kololo, Upper Kololo Terrace, Upper Kololo Terrace; Kololo, Wampewo Avenue, Wampewo Avenue; Kololo, Wampewo Close, Wampewo Close; Kololo, Windsor Crescent, Windsor Crescent; Kololo, Windsor Loop, Windsor Loop; Kololo, York Terrace, York Terrace; Kololo, Yusuf Lule Road, Yusuf Lule Road; Kololo, Mengo, Budonian, Kisenyi Road; Mengo, Hoima Road, Hoima Road; Mengo, Hoima Road, Rubaga Place; Mengo, Hoima Road, Rubaga Road; Mengo,

Namirembe Rd, Namirembe Rd.; Mengo, Namirembe Rd, Rubaga P  
Mengo, Namirembe Rd, Rubaga Road; Mengo, Nannozi, Kisenyi R  
Mengo, Rubaga Rd B, Musajjalumbwa Road; Mengo, Rubaga Rd B, Ru  
Road; Mengo, Rubaga Rd. "A", Musajjalumbwa Road; Mengo, Rubaga  
"A", Musajjalumbwa Road; Mengo, Sebalijja, Musajjalumbwa Road; Me  
Sebalijja, Mwanga li Rd.; Mengo, Sebalijja, Rubaga Road; Mengo. S  
Centre, Kabakanjagala Road; Mengo, Social Centre, Musajjalumbwa R  
Mengo, Sserwanga, Lubaga Road; Mengo, Yoana Maria, Butikiro R  
Mengo, Yoana Maria, Rubaga Road; Nakasero, Akii-Bua Road, Akii  
Road; Nakasero, Along Kyaddondo Road, Along Kyaddondo Road; Naka  
Apollo-Kaggwa Road, Apollo-Kaggwa Road; Nakasero, Army Avenue, A  
Avenue; Nakasero, Baker Road, Baker Road; Nakasero, Ben Kiwanuka  
Ben Kiwanuka St.; Nakasero, Bombo Road, Bombo Road; Nakasero, Bug  
Road, Buganda Road; Nakasero, Burton Street, Burton Street; Naka  
Buxston Road, Buxston Road; Nakasero, Clement Hill Rd., Clement Hill  
Nakasero, Colville Street, Colville Street; Nakasero, Dastur Street, D  
Street; Nakasero, De Winton Road, De Winton Road; Nakasero, Entebbe R  
Entebbe Road; Nakasero, George Street, George Street; Nakasero, Hannin  
Road, Hannington Road; Nakasero, Jinja Road, Jinja Road; Nakas  
Johnstone St, Johnstone St; Nakasero, Kafu Road, Kafu Road; Nakas  
Kagera Rd, Kagera Rd; Nakasero Kampala Road, Kampala Road; Nakas  
Kampala Road, Luwum Street, Kampala Road, Luwum Street; Nakas  
Katonga Road, Katonga Road; Nakasero, Kimathi Avenue, Kimathi Ave  
Nakasero, Kyaddondo Road, Kyaddondo Road; Nakasero, Kyaggwe R  
Kyaggwe Road; Nakasero, Lourdel Road, Lourdel Road; Nakasero, Lu  
Road, Lugard Road; Nakasero, Lumumba Av., Lumumba Av.; Nakas  
Lumumba Av., Nakasero Rd., Lumumba Av. Nakasero Rd.; Nakasero, Lu  
Street, Luwum Street; Nakasero, Luwum Street, William Street, Luwum St  
William Street; Nakasero, Mackinon Road, Mackinon Road; Nakasero, Ma  
Street, Market Street; Nakasero, Muwafu Road, Muwafu Road; Nakas  
Nakasero Hill Rd, Nakasero Hill Rd; Nakasero, Nakasero Lane, Naka  
Lane; Nakasero, Nakasero Road, Nakasero Road; Nakasero, Nile Avenue, I  
Avenue; Nakasero, Off Akii-Bua Road, Off Akii-Bua Road; Nakasero, Pa  
Nehru Avenue, Pandit Nehru Avenue; Nakasero, Parliament Ave  
Parliament Avenue; Nakasero, Pilkington Road, Pilkington Road; Nakas  
Portal Avenue, Portal Avenue; Nakasero, Sezibwa Road, Sezibwa R  
Nakasero, Shimon Road, Nakasero, Shimon Road, Ternan Avenue; Nakas  
Siad Barre Av., (Kintu Road) Av., Siad Barre Av., (Kintu Road) Av.; Nakas  
Sikh Street, Sikh Street; Nakasero, Snay Bin Amir Street, Snay Bin A  
Street; Nakasero, Speke Road, Speke Road; Nakasero, Ternan Avenue, Ter  
Avenue; Nakasero, The Square, Speke Road; Nakasero, The Square, T  
Square; Nakasero, Wandegeya Road, Wandegeya Road; Nakasero, Willi  
Street, William Street; Nakasero, Wilson Road, Wilson Road; Nakasero, Yusuf  
Lule Rd., Yusuf Lule Rd.; Nakasero Iii, Bombo Rd, Ben Kiwanuka; Nakasero  
Iii, Bombo Rd, Bombo Road; Nakasero Iii, Bombo Rd, Kampala Road;  
Nakasero Iii, Nakivubo Rd., Nakivubo Road; Nakasero Iii, Nakivubo Road,  
Nakivubo Rd.; Nakasero Iii, Nakivubo Road, Nakivubo Rd.; Nakasero Ii,  
William Street, Ben Kiwanuka St.; Nakasero Iii, William Street, Bombo Road;  
Nakasero Iii, William Street, William Street; Nakasero Iv, Owino View,  
Nakivubo Mews; Nakasero Iv, Owino View, Nakivubo Place; Nakasero Iv,  
U.T.C. Village, Ben Kiwanuka; Nakasero Iv, U.T.C. Village, Nakivubo Green;  
Nakasero Iv, U.T.C. Village, Nakivubo Mews; Nakasero Iv, U.T.C. Village,  
Namirembe Road; Nakivubo, Remand, Nabugabo Road; Nakivubo, Remand,  
Nakivubo Road; Nakivubo, Remand, William Street; Nakivubo, Shauriyako,  
Ben Kiwanuka; Nakivubo, Shauriyako, Nabugabo Road; Nakivubo,  
Shauriyako, Nakivubo Rd.; Nakivubo, Shauriyako, Nakivubo Road; Old  
Kampala, A, Berkeley Road; Old Kampala, A, Kyaggwe Road; Old Kampala,  
A, Mackay Road; Old Kampala, A, Martin Road; Old Kampala, A, Rashid  
Khamis; Old Kampala, A, Rashid Khamis Road; Old Kampala, B, Berkely  
Road; Old Kampala, B, Ginnery Rd; Old Kampala, B, Kampala Rd; Old  
Kampala, B, Makerere Road; Old Kampala, B, Martin Road; Old Kampala, B,  
Namirembe Rd; Old Kampala, B, Namirembe Rd.; Old Kampala, B, Old  
Kampala; Old Kampala, B, Old Kla Rd.; Old Kampala, B, Rashid Khamis  
Road; Old Kampala, B, Yusuf Lule Road; Old Kampala, C, Bombay Gardens;  
Old Kampala, C, Delhi Gardens; Old Kampala, C, Makerere Road; Old  
Kampala, C, Old Kla Rd.; Old Kampala, D, Fort Road; Old Kampala, D,  
Hoima Road; Old Kampala, D, Kasubi Road; Old Kampala, D, Madras  
Gardens; Old Kampala, D, Madras Rd.; Old Kampala, D, Makerere Road; Old  
Kampala, D, Namirembe Rd; Old Kampala, D, Old Kampala; Old Kampala, D,  
Perrymans Gardens; Old Kampala, D, Sir Apollo Kaggwa Road; Old Kampala,  
School View, New T/Park; Old Kampala, Unknown, Rashid Khamis Road; Old  
Kampala, Zone A, Rashid Khamis Road.

### Grade I – Kawempe Division

Gayaza Road Up To Mpererwe, Kanyanya, Mpererwe, Mulago Iii, Mkaerere  
Iii; Kawempe Ii, Kiganda; Kawempe Ii, Mugalu; Kawempe Ii, Ssebagala;  
Kawempe Ii, Ttula; Kyebando, Erisa Zone; Kyebando, Katale Zone;  
Kyebando, Kyebando Central; Kyebando, Nsooba Zone; Lower Kikulu,  
Kikaaya; Makerere I, Banda; Makerere I, Bataka Zone; Makerere I, Mini  
Triangle; Makerere Ii, Zone A; Makerere Ii, Zone B; Makerere Ii, Zone C;  
Makerere Ii, Zone D; Makerere Iii, Sebina Zone; Makerere Iii, Mayinja Zone;  
Mulago I, Buttaka Bukirwa; Mulago I, Doctor's Village; Mulago I, Hospital  
Village; Mulago I, Kibaawo; Mulago I, National Housing And Medical

Quarters; Mulago I, Owen Road; Mulago I, Tufnell Village; Mulago I, U Mawanda; Mulago Iii, Kalerwe; Muluka I, Cce; Muluka I, Zone 1; Muluka I, Zone 5; Muluka I, Zone 8; Muluka Ii, Livingstone; Muluka Ii, Lumumba; Muluka Ii, Mary Stuart; Muluka Ii, Zone 3; Muluka Ii, Zone Ii; Muluka Ii, Zone Iv; Muluka Iii, Africa Village; Muluka Iii, C/Person Ii; Muluka Iii, Mitchel; Muluka Iii, Nkurumah; Muluka Iii, Nsibirwa Village; Muluka Iiv, Muluka Iv, 6b; Muluka Iv, Da Hammersold; Muluka Iv, U.Hall (U.H); Muluka Iv, Zone 7; Nabweru Road, Bwaise Ii, Bwaise Iii; Ring Road, Kyebando; Apollo Kagwa Road, Makerere I, Makerere Ii; Wandegeya, Busia; Wandegeya, Katale; Wandegeya, Kimwany; Wandegeya, Soweto.

## Grade I – Makindye Division

Bukasa, Bukasa, Benya Road; Bukasa, Bukasa, Bukasa Road; Bukasa, Bukasa Street; Bukasa, Bukasa, Joseph Kiyangi Valley; Bukasa, Bukasa, Kiyangi By Pass; Bukasa, Bukasa, Muyenga Road; Bukasa, Bukasa, Road; Bukasa, Kanyogoga, 2nd Close; Bukasa, Kanyogoga, 3rd Close; Bukasa, Kanyogoga, 5 Tc; Bukasa, Kanyogoga, 5th Close; Bukasa, Kanyogoga, 6th Close; Bukasa, Kanyogoga, 8th Close; Bukasa, Kanyogoga, 8th Street; Bukasa, Kanyogoga, Bbale Close; Bukasa, Kanyogoga, Bukasa Road; Bukasa, Kanyogoga, Kironde Road; Bukasa, Kanyogoga, Kironde Road; Bukasa, Kanyonza, Alice Muwanga Close; Bukasa, Kanyonza, Kialer Road; Bukasa, Kanyonza, Kibirango Road; Bukasa, Kanyonza, Kironde Close; Bukasa, Kanyonza, Kironde Road; Bukasa, Kanyonza, Lwanga Close; Bukasa, Kanyonza, Mpagi Lane; Bukasa, Kanyonza, Musaazi Ahmed Road; Bukasa, Kanyonza, Musaazi Road; Bukasa, Kanyonza, Muwafu Road; Bukasa, Kanyonza, Muyenga Road; Bukasa, Kanyonza, Muyenga Tankhill Road; Bukasa, Kanyonza, Nabulime Close; Bukasa, Kanyonza, Nkussa Close; Bukasa, Kanyonza, Nyangweso Road; Bukasa, Kanyonza, Off Kironde Road; Bukasa, Kanyonza, Off Musaazi Road; Bukasa, Kanyonza, Off Ring Road; Bukasa, Kanyonza, Off Tankhill Road; Bukasa, Kanyonza, Okello Close; Bukasa, Kanyonza, Okenyi Close; Bukasa, Kanyonza, Ring Close; Bukasa, Kanyonza, Ring Road; Bukasa, Kanyonza, Rings Road; Bukasa, Kanyonza, Roche Close; Bukasa, Kanyonza, Roche Close; Bukasa, Kanyonza, Tankhill Road; Bukasa, Kanyonza, Ubc Close; Bukasa, Kanyonza, Udc Road; Bukasa, Kanyonza; Bukasa, Kayonga, Kayonga Close; Bukasa, Kayonga, 4th Close; Bukasa, Kayonga, Banabas Road; Bukasa, Kayonga, Bukasa Close; Bukasa, Kayonga, Bukasa Street; Bukasa, Kayonga, Kisugu Road; Bukasa, Kayonga, Kyongo Road; Bukasa, Kayonga, Magasa Close; Bukasa, Kayonga, Muyenga Road; Bukasa, Kayonga, Nakku Close; Bukasa, Kayonga, Off 4 Close; Bukasa, Kayonga, Off 4 Road; Bukasa, Kayonga, Off Muyenga Road; Bukasa, Kayonga, St Banabas Road; Bukasa,

Kayonga; Bukasa, Kayonga; Bukasa, Kyeitabya; Bukasa, Kyeitaya, Bukasa Road; Bukasa, Kyeitaya, Off Roche Close; Bukasa, Kyeitaya, Tankhill Road; Bukasa, Kyeitaya; Bukasa, Muyenga A & B, 9th Road; Bukasa, Muyenga A & B, Across Railway; Bukasa, Muyenga A & B, Bakabala Close; Bukasa, Muyenga A & B, Balaba Lane Off Wamala Road; Bukasa, Muyenga A & B, Bukasa Close; Bukasa, Muyenga A & B, Bukasa Road; Bukasa, Muyenga A & B, Bukasa Road; Bukasa, Muyenga A & B, Bukasa Road; Bukasa, Muyenga A & B, Bukasa Road; Bukasa, Muyenga A & B, Church Road; Bukasa, Muyenga A & B, Gitta Road; Bukasa, Muyenga A & B, Kabenge Close; Bukasa, Muyenga A & B, Kaleba Close; Bukasa, Muyenga A & B, Kataba Close; Bukasa, Muyenga A & B, Kawagge Road; Bukasa, Muyenga A & B, Kazimiri Road; Bukasa, Muyenga A & B, Kibirango Road; Bukasa, Muyenga A & B, Kintu Close; Bukasa, Muyenga A & B, Kironde Road; Bukasa, Muyenga A & B, Kitakka Close; Bukasa, Muyenga A & B, Kiwanuka Close; Bukasa, Muyenga A & B, Lubogo Close; Bukasa, Muyenga A & B, Lubwama Close; Bukasa, Muyenga A & B, Lucy Estate; Bukasa, Muyenga A & B, Mukasa Close; Bukasa, Muyenga A & B, Muyenga Close; Bukasa, Muyenga A & B, Muyenga Road; Bukasa, Muyenga A & B, Nakibilango Road; Bukasa, Muyenga A & B, Nalule Road; Bukasa, Muyenga A & B, Nyangweso Road; Bukasa, Muyenga A & B, Off Bukasa Close; Bukasa, Muyenga A & B, Off Bukasa Road; Bukasa, Muyenga A & B, Off Bukasa Road; Bukasa, Muyenga A & B, Off Nakibirango Road; Bukasa, Muyenga A & B, Off Ring Road; Bukasa, Muyenga A & B, Off Wamala Road; Bukasa, Muyenga A & B, Ring Road; Bukasa, Muyenga A & B; Bukasa, Muyenga A & B; Bukasa, Muyenga A & B, Wamala Road; Bukasa, Namuwongo A & B, Namuwongo Road; Bukasa, Namuwongo A & B, Namuwongo Street; Bukasa, Namuwongo A & B, Off Bukasa Road; Bukasa, Namuwongo A & B, Railway Line Soweto; Bukasa, Namuwongo A & B, Soweto; Bukasa, Namuwongo A & B, Soweto, Namuwongo; Bukasa, Namuwongo A & B, Soweto Railway; Bukasa, Namuwongo A & B, Soweto Road; Bukasa, Namuwongo A & B, Soweto Trading Centre; Bukasa, Namuwongo A & B; Bukasa, Namuwongo A & B; Bukasa, Namuwongo A & B, Valley Off Railway; Bukasa, Tank Hill/Kayonza, Roche Close; Buziga, Buziga Zone, Lukuli Road; Buziga, Katuuso, Andrew Kaggwa Road; Buziga, Katuuso, Ben Kiwanuka Road; Buziga, Katuuso, Buziga Hill Road; Buziga, Katuuso, Buziga Road; Buziga, Katuuso, Chairman Road; Buziga, Katuuso, Church Road; Buziga, Katuuso, Kasenyi Road; Buziga, Katuuso, Katuuso Road; Buziga, Katuuso, Kirudu Road; Buziga, Katuuso, Konge Road; Buziga, Katuuso, Lukuli - Konge Road; Buziga, Katuuso, Matovu Close; Buziga, Katuuso, Matovu Road; Buziga, Katuuso, Musoke Rise; Buziga, Katuuso, Nakabaale Road; Buziga, Katuuso, Nambi Road; Buziga, Katuuso, Nataba Road; Buziga, Kiruddu, Ben Kiwanuka Road; Buziga, Kiruddu, Bishop Danson Road; Buziga, Kiruddu, Bishop Kiwanuka Road; Buziga, Kiruddu,







66



Binayomba Road; Bugolobi, Bungalow Ii, Bugolobi Street; Bugolobi, Bungalow Ii, Faraday Road; Bugolobi, Bungalow Ii, Farady Road; Bugolobi, Bungalow Ii, Hunter Close; Bugolobi, Bungalow Ii, Kulubya Close; Bugolobi, Bungalow I, Bandali Rise; Bugolobi, Bungalow I, Hanlon Road; Bugolobi, Bungalow I, Muwesi Road; Bugolobi, Bungalow I, Nyondo Close; Bugolobi, Bungalow I, Salmon Rise; Bugolobi, Bungalow I, Spring Road; Bugolobi, Bungalow I, Younger Avenue; Bukoto I, Kalonda, Kisasi Road; Bukoto I, Kalonda, Serumaga Road; Bukoto I, Mukalazi, Kisasi Road; Bukoto I, Mukalazi, Mukalazi Road; Bukoto I, Mulimira, Off Moyo Close; Bukoto I, Ntinda- Old Kira Zone, Ntinda- Old Kira Road; Bukoto I, Old Kira Road; Bataka Road; Bukoto I, Old Kira Road, Lutaya Road; Bukoto I, Old Kira Road, Off Bataka Road; Bukoto I, Old Kira Road, Off Kira Rd; Bukoto I, Old Kira Road, Off Kisasi Road; Bukoto I, Old Kira Road, Off Old Kira Rd; Bukoto I, Mutoola, Kasujja Close; Bukoto Ii, Mutoola, Ntinda-Kiwatule Road; Bukoto Ii, Ntinda -Kisaasi-Kyanja Road, Ntinda-Kisaasi-Kyanja Rd; Bukoto Ii, Ntinda Road, Kisasi Road; Bukoto Ii, Off Kisasi Road, Off Kisasi Road; Kisasi, Mugalu Road; Kiswa, 3, New Portbell; Kiswa, 3, Spring Road; Kiswa, 4, Bell Road; Kiswa, 5, Spring Road; Kiwatule, Ntinda-Kiwatule-Najjera Road; Michael Road; Kiwatule, Ntinda-Kiwatule-Najjera Road, Naalya Road; Kiwatule, Ntinda-Kiwatule-Najjera Road, Nabe Road; Kiwatule, Ntinda-Kiwatule-Najjera Road, Ndikora Close; Kiwatule, Ntinda-Kiwatule-Najjera Road, Novil Road; Kiwatule, Ntinda-Kiwatule-Najjera Road, Ruth Road; Kiwatule, Ntinda-Kiwatule-Najjera Road, Semuko Road; Kyambogo, Cornwall Road; Kyambogo, K10, Edinburgh Avenue; Kyambogo, Norfolk Gardens; Kyambogo, K11, Gloucester Avenue; Kyambogo, Works Close; Kyambogo, K12, Norfolk Gardens; Kyambogo, K12, Edinburgh Avenue; Kyambogo, K13, Essex Avenue; Kyambogo, K14, Norfolk Gardens; Kyambogo, K2, Devon Avenue; Kyambogo, K3, Edinburgh Avenue; Kyambogo, K4, Edingburgh; Kyambogo, K5, Gloucester; Kyambogo, Gloucester Avenue; Kyambogo, K7, Kent Close; Kyambogo, K8, Kyambogo Road; Kyambogo, K9, Lancaster Avenue; Kyambogo, K9, Cornwall Crescent; Luzira, Central, Port Bell Road; Luzira, Kasasiro, Chorley Crescent; Luzira, Kasasiro, Kabalega Close; Luzira, Kasasiro, Kabalega Crescent; Luzira, Kasasiro, Kabalega Drive; Luzira, Kasasiro, Lake Drive; Luzira, Kasasiro, Panda Pier; Luzira, Kasasiro, Tucker Crescent; Luzira, Mambo Bado, Port Bell Road; Luzira, Railway, Port Bell Road; Luzira, Safina, Port Bell Road; Luzira, Stage 7, Port Bell Road; Mutungo, Kitintale Trading Center (Silver Spring); Kitintale Police Station), New Portbell Road; Naguru 11, Kiwalimu, Bugolobi; Naguru 12, Kiwalimu, Cooperation Rise; Naguru 13, Kiwalimu, Estate I; Naguru 14, Kiwalimu, First Low; Naguru 15, Kiwalimu, Karugonjo Close; Naguru 16, Kiwalimu, Kiwana; Naguru 17, Kiwalimu, Kiwana Road; Naguru 18, Kiwalimu, Naguru East Road; Naguru 19, Kiwalimu, Rotar Avenue; Naguru 20, Kiwalimu, Second Low; Naguru I, Village I-33, Lugogo By-Pass; Naguru Ii, Bank, Upper Naguru Road; Naguru Ii, Bukoto Brown Flats, Kira Road; Naguru Ii, Buyinja, Balikudembe; Naguru Ii, Buyinja, Balikudembe Road; Naguru Ii, Buyinja, Katalima Road; Naguru Ii, Church, Bukoto; Naguru Ii, Church, Bukoto; Naguru Ii, Church, Bukoto Drive; Naguru Ii, Church, Hill View Drive; Naguru Ii, Church, Hill View Road; Naguru Ii, Church, Kiwana Road; Naguru Ii, Church, Middle Close; Naguru Ii, Church, Middle Close; Naguru Ii, Church, Middle Drive; Naguru Ii, Church, Middle Drive; Naguru Ii, Church, Old Kira Road; Naguru Ii, Remand Home I, Bukoto Crescent; Naguru Ii, Remand Home I, Hill Top; Naguru Ii, Remand Home I, Hill View Road; Naguru Ii, Remand Home I, Katali Rise; Naguru Ii, Remand Home I, Katalima Road; Naguru Ii, Remand Home I, Katalima Crescent; Naguru Ii, Remand Home I, Katalima Road; Naguru Ii, Remand Home I, Lower Naguru East; Naguru Ii, Remand Home I, Lower Naguru East Road; Naguru Ii, Remand Home I, Makaja Close; Naguru Ii, Remand Home I, Makaja Close/Ntinda 2 Road; Naguru Ii, Remand Home I, Makaja Place; Naguru Ii, Remand Home I, Mungonya Rise; Naguru Ii, Remand Home I, Mvule Close; Naguru Ii, Remand Home I, Mvule Road; Naguru Ii, Remand Home I, Naguru Drive; Naguru Ii, Remand Home I, Naguru East Road; Naguru Ii, Remand Home I, Naguru Hill Drive; Naguru Ii, Remand Home I, Naguru Hill Rise; Naguru Ii, Remand Home I, Naguru Rise; Naguru Ii, Remand Home I, Naguru Valley; Naguru Ii, Remand Home I, Ntinda 2 Road; Naguru Ii, Remand Home I, Ntinda Road; Naguru Ii, Remand Home I, Ntinda View Crescent; Naguru Ii, Remand Home I, Off Makaja Close; Naguru Ii, Remand Home I, Ofwono Close; Naguru Ii, Remand Home I, Sadler Way; Naguru Ii, Remand Home I, Ssubi Lane; Naguru Ii, Remand Home I, Summit View Road; Naguru Ii, Remand Home I, Upper Hill Close; Naguru Ii, Remand Home I, Upper Naguru East; Naguru Ii, Remand Home I, Upper Naguru East Road; Naguru Ii, Remand Home I, Upper Valley Close; Naguru Ii, Remand Home I, Upper Valley Close; Naguru Ii, Remand Home I, Valley Drive; Naguru Ii, Remand Home I, Valley Road; Naguru Ii, Valley Village; Nakawa, Industrial Area, Factory Close; Nakawa, Industrial Area, Hankook Road; Nakawa, Industrial Area, Jinja Road; Nakawa, Industrial Area, Kakoma Road, 18 Ntinda Industrial Area; Nakawa, Industrial Area, Kinawataka Link; Nakawa, Industrial Area, Kyambogo Link Road; Nakawa, Industrial Area, Kyambogo Road; Nakawa, Industrial Area, Mbuya; Nakawa, Industrial Area, Mukabya Road; Nakawa, Industrial Area, Mukaya Road; Nakawa, Industrial Area, Ntinda Factory Road; Nakawa, Industrial Area, Ntinda Road; Nakawa, Industrial Area, Off Jinja Road; Nakawa, Lugogo, Jinja Road; Nakawa, Miwanda, Amisi; Nakawa, Nakawa, 4th Street; Nakawa, Nakawa, 4th Street Mugalu Road; Nakawa, Nakawa, Coronation Avenue; Nakawa, Nakawa, Katalima Road; Nakawa, Nakawa, Lugogo; Nakawa, Nakawa, Lugogo By-Pass; Nakawa, Nakawa, Nakawa Market; Nakawa,





Masyalaze; Najjanankumbi Ii, Mpomba, Mpomba; Najjanankumbi Ii, Qu Bulwadda Rd; Najjanankumbi Ii, Quarter, Entebbe Road; Najjanankumbi Quarter, Hudson Sekabuza Close; Najjanankumbi Ii, Quarter, Kiviri Road; Najjanankumbi Ii, Quarter, Ntake Road; Najjanankumbi Ii, Quarter, Nteg Road; Najjanankumbi Ii, Quarter, Ntensibe Rd; Najjanankumbi Ii, Stella, En Road; Najjanankumbi Ii, Stella, Gabunga Road; Najjanankumbi Ii, S Kikulwe Rd; Najjanankumbi Ii, Stella, Kyabaggu Road; Najjanankumbi Stella, Mukasa Road; Najjanankumbi Ii, Stella, Muzito Rd; Najjanankumbi Stella, Rukwira Rd; Najjanankumbi Ii, Stella, Rwanika Rd; Najjanankumbi Stella, Semweya Rd; Najjanankumbi Ii, Stella, Ssekabaka Kintu R Najjanankumbi I, Church Zone; Najjanankumbi Ii, Masanyalaze, Masanya Najjanankumbi Ii, Quarter Zone, Quarter Zone; Najjanankumbi Ii, Stella Z Stella Zone; Nakulabye Masiro, Masiro; Nakulabye, Nakulabye Iii, Nakul Iii; Nakulabye, Nakulabye Ix, Nakulabye Ix; Nakulabye, Nakulabye Nakulabye Vi; Nakulabye, Nakulabye Vii, Nakulabye Vii; Nakulabye Nakulabye Viii, Nakulabye Viii; Nakulabye, Suzaana, Suzaana; Nakulabye Terrace, Terrace; Nakulabye, Rubaga Road; Namirembe, Bakuli, Albert C Road; Namirembe, Bakuli, Bakuli Lane; Namirembe, Bakuli, Bakuli I Namirembe, Bakuli, Bakuli Road; Namirembe, Bakuli, Butikiro R Namirembe, Bakuli, Hoima Road; Namirembe, Bakuli, Off Albert Cook R Namirembe, Bakuli, Off Bakuli Road; Namirembe, Bakuli, Off Butikiro R Namirembe, Bakuli, Off Hoima Road; Namirembe, Bakuli, Off Kanantem Road; Namirembe, Bakuli, Off Kanatebya Road; Namirembe, Bakuli, Namirembe Road; Namirembe, Butikiro, Butikiro Road; Namirembe, Butik Hoima Road; Namirembe, Butikiro, Off Butikiro Road; Namirembe, Butik Off Rubaga Road; Namirembe, Church, Albert Cook Road; Namirembe Church, Balintuma Road; Namirembe, Church, Bishop's Way; Namirembe Church, Centenary Road; Namirembe, Church, Grace Road; Namirembe Church, Kitakule Crescent; Namirembe, Church, Kyadondo R Namirembe, Church, Off Balintuma Road; Namirembe, Church, Off Center Road; Namirembe, Church, Off Grace Road; Namirembe, Church, Off Ho Road; Namirembe, Church, Off Kyadondo Road; Namirembe, Church, Tucker Road; Namirembe, Church, Off Willis Road; Namirembe, Church, Tucker Road; Namirembe, Church, Willis Road; Namirembe, Ham Muk Bulange Way; Namirembe, Ham Mukasa, Ham Mukasa Road; Namirembe Ham Mukasa, Kabakanjagala Road; Namirembe, Ham Mukasa, Kivebulaya Road; Namirembe, Ham Mukasa, Off Canon Kivebulaya Road; Namirembe Ham Mukasa, Off Ham Mukasa Road; Namirembe, Ham Mukasa, Kabakanjagala Road; Namirembe, Ham Mukasa, Off Kivebulaya R Namirembe, Ham Mukasa, Off Rubaga Road; Namirembe, Kayiwa, Balintuma Road; Namirembe, Kayiwa, Kitakule Road; Namirembe, Kayiwa, Mutesa Road; Namirembe, Kayiwa, Nabulagala Road; Namirembe, Kayiwa,

Balintuma Road; Namirembe, Kayiwa, Off Kitakule Road; Namirembe, Kayiwa, Off Mutesa I Road; Namirembe, Kisingiri, Albert Cook Road; Namirembe, Kisingiri, Butikiro Road; Namirembe, Kisingiri, Kabakanjagala Road; Namirembe, Kisingiri, Kisingiri Road; Namirembe, Kisingiri, Mengo Road; Namirembe, Kisingiri, Off Albert Cook Road; Namirembe, Kisingiri, Off Butikiro Road; Namirembe, Kisingiri, Off Kabakanjagala Road; Namirembe, Kisingiri, Off Rubaga Road; Namirembe, Kisingiri, Off Sir Albert Cook Road; Namirembe, Kisingiri, Sir Albert Cook Road; Namirembe, Kisingiri, Zaake Crescent; Namirembe, Kisingiri Zone; Namirembe, Kitala, Balintuma Road; Namirembe, Kitala, Grace Road; Namirembe, Kitala, Hoima Road; Namirembe, Kitala, Off Hoima Road; Namirembe, Mackay, Albert Cook Road; Namirembe, Mackay, Kamanya Road; Namirembe, Mackay, Kamya Road; Namirembe, Mackay, Mutesa I Road; Namirembe, Mackay, Nampima Road; Namirembe, Mackay, Nampima Road; Namirembe, Mackay, Napiima Road; Namirembe, Mackay, Off Albert Cook Road; Namirembe, Mackay, Off Albert Cook Road; Namirembe, Mackay, Off Bakintuma Road; Namirembe, Mackay, Off Kamya Road; Namirembe, Mackay, Off Mutesa I Road; Namirembe, Mackay, Off Mutesa I Road; Namirembe, Mackay, Off Ssentema Road; Namirembe, Mackay, Ssentema Road; Namirembe, Mackay, Ssentema Road; Namirembe, Mackay Zone; Namirembe, Masiki, Balintuma Road; Namirembe, Masiki, Kawooya Close; Namirembe, Masiki, Manyangenda Road; Namirembe, Masiki, Mutesa I Road; Namirembe, Masiki, Off Balintuma Road; Namirembe, Masiki, Off Mutesa I Road; Namirembe, Masiki, Off Ssentema Road; Namirembe, Masiki, Ssentema Road; Namirembe, Mengo, Albert Cook Road; Namirembe, Mengo, Kivebulaya Road; Namirembe, Mengo, Off Albert Cook Road; Namirembe, Mengo Hospital, Sir Albert Cook Road; Namirembe, Mengo Town, Albert Cook Road; Namirembe, Mengo Town, Balintuma Road; Namirembe, Mengo Town, Balintuma Road; Namirembe, Mengo Town, Bulange Way; Namirembe, Mengo Town, Kabakanjagala Road; Namirembe, Mengo Town, Kasaiina Road; Namirembe, Mengo Town, Kisingiri Street; Namirembe, Mengo Town, Kisingiri Road; Namirembe, Mengo Town, Mengo Town; Namirembe, Mengo Town, Off Albert Cook Road; Namirembe, Mengo Town, Off Kabakanjagala Road; Namirembe, Mengo Town, Ssentema Road; Namirembe, Mengo Town, Zaake Crescent; Namirembe, Mulira Zone, Mulira Zone; Namirembe, Mulira, Albert Cook Road; Namirembe, Mulira, Hoima Road; Namirembe, Mulira, Kyadondo Road; Namirembe, Mulira, Mufunya Lane; Namirembe, Mulira, Mufunya Road; Namirembe, Mulira, Off Albert Cook Road; Namirembe, Mulira, Off Hoima Road; Namirembe, Mulira, Off Kyadondo Road; Namirembe, Mulira, Off Mufunya Road; Namirembe, Ntulum, Butikiro Road; Namirembe, Ntulum, Hoima Road; Namirembe, Ntulum, Off Butikiro Road; Namirembe, Ntulum, Off Hoima Road; Namirembe, Ntulum, Off

Rubaga Road; Namirembe, Ntulumbe Zone; Namirembe, Senkutuka, Baintura Road; Namirembe, Senkutuka, Balintuma Road; Namirembe, Senkutuka, Mutesa I Road; Namirembe, Senkutuka, Nabugala Road; Namirembe, Senkutuka, Nabulaga Road; Namirembe, Senkutuka, Off Balintuma Road; Namirembe, Senkutuka, Off Balintuma Road; Namirembe, Senkutuka, Off Mutesa I Road; Namirembe, Bakuli, Bakuli Village, Bakuli Village; Namirembe Bakuli, Butikiro Zone; Butikiro Zone; Namirembe Bakuli, Church Zone, Church Zone; Namirembe Bakuli, Ham Mukasa Zone, Ham Mukasa Zone; Namirembe Bakuli, Kayiwa Zone, Kayiwa Zone; Namirembe Bakuli, Kisingiri Zone, Kisingiri Zone; Namirembe Bakuli, Mackay Zone, Mackay Zone; Namirembe Bakuli, Masiiki Zone, Masiiki Zone; Namirembe Bakuli, Mengo Town Zone, Mengo Town Zone; Namirembe Bakuli, Mulila Zone, Mulila Zone; Namirembe Bakuli, Ntulumbe Zone, Ntulumbe Zone; Namirembe Bakuli, Ssenkatuka Zone, Ssenkatuka Zone; Nateete, Central A, Nakawuka Road; Nateete, Central A, Nateete, Central B, Nakawuka Road; Nateete, Central B, Old Masaka Road; Nateete, Central B; Nateete, Central C; Nateete, Central D, Off Kigala Road; Nateete, Church, Sembera Road; Nateete, Musoke, Masaka Road; Nateete, Nanfuka, Kikuuubo; Ndeeba, Aggrey, Kabakanjagala Road; Ndeeba, Aggrey, Lubiri Ring Road; Ndeeba, Aggrey, Off Kabakanjagala Road; Ndeeba, Aggrey, Off Ring Road; Ndeeba, Aggrey, Off Rubaga Road; Ndeeba, Aggrey, Off Ssekabaka Muteesa Road; Ndeeba, Central, Kabowa Road; Ndeeba, Central, Kabowa - Weraga Road; Ndeeba, Central, Off Masaka Road; Ndeeba, Central, Semakokiro Road; Ndeeba, Central, Weraga Road; Ndeeba, Kajubi Zone, Kajubi Zone; Ndeeba, Kasumba, Off Entebbe Road; Ndeeba, Kasumba, Off Masaka Road; Ndeeba, Kayanja, Off Boman - Masaka Road; Ndeeba, Kayanja, Off Kigere Road; Ndeeba, Kayanja, Off Lubiri Ring Road; Ndeeba, Kayanja, Off Masaka Road; Ndeeba, Mpomba Zone; Ndeeba, Mutaawe, Kalinda Road; Ndeeba, Mutaawe, Lubiri Ring Road; Ndeeba, Mutaawe, Off Kalinda - Ring Road; Ndeeba, Mutaawe, Off Masaka Road; Ndeeba, Mutaawe, Off Masaka Road; Ndeeba, Mutebi, Lubiri Ring Road; Ndeeba, Mutebi, Off Masaka Road; Ndeeba, Mutebi, Off Ring Road; Ndeeba, Mutebi Zone, Mutebi Zone; Ndeeba, Nsiike 1, Off Masaka Road; Ndeeba, Nsiike 1, Off Weraga Road; Ndeeba, Nsiike 1, Off Weraga Road Faing Railway Line; Ndeeba, Nsiike 1, Off Weraga/Masaka Road; Ndeeba, Nsiike 1, Weraga Road; Ndeeba, Nsiike I, Ndeeba, Nsiike II, Off Masaka Road; Ndeeba, Nsiike II, Off Masaka Road; Opp. Railway; Ndeeba, Nsiike Zone; Ndeeba, Spire, Kalinda Road; Ndeeba, Spire, Kampala Street; Ndeeba, Spire, Lubiri Ring Road; Ndeeba, Spire, Off Kalinda Road; Ndeeba, Spire, Off Lubiri Ring Road; Ndeeba, Spire, Off Masaka Road; Ndeeba, Spire, Off Ring Road; Ndeeba, Spire, Off Tamale Road; Ndeeba, Spire, Tamale Road; Ndeeba, Spire, Tamale Road; Ndeeba, Spire Zone, Masaka Road; Ndeeba, Tomusange, Lubiri Ring Road; Ndeeba,

Tomusange, Off Masaka Road; Ndeeba, Tomusange, Off Ring Road; Ndeeba, Tomusange, Off Wansanso Road; Ndeeba, Wilson, Off Masaka Road; Ndeeba, Wilson, Off Masaka Road Opp. Railway Line; Ndeeba, Wilson Zone, Wilson Zone; Rubaga, Ben Kiwanuka, Ben Kiwanuka; Rubaga, Bulwa Zone, Bulwa Zone; Rubaga, Church Zone, Church Zone; Rubaga, Hospital Lane, Hospital Lane; Rubaga, Kabusu, Gomotoka Road; Rubaga, Kabusu Zone, Kabusu Zone; Rubaga, Kakeeka, Albert Cook Road; Rubaga, Kakeeka, Hamu Mukasa Road; Rubaga, Kakeeka, Kakeeka Road; Rubaga, Kakeeka, Kawesa Road; Rubaga, Kakeeka, Kibuga Road; Rubaga, Kakeeka, Kibuuka Lane; Rubaga, Kakeeka, Kibuuka Road; Rubaga, Kakeeka, Kivebulaya Road; Rubaga, Kakeeka, Off Albert Cook Road; Rubaga, Kakeeka, Off Bulange Way; Rubaga, Kakeeka, Off Hamu Mukasa Road; Rubaga, Kakeeka, Off Kakeeka Road; Rubaga, Kakeeka, Off Kaweesa Road; Rubaga, Kakeeka, Off Kivebulaya Road; Rubaga, Kakeeka, Off Muteesa I Road; Rubaga, Kakeeka, Off Rubaga Road; Rubaga, Kakeeka, Sir Albert Cook Road; Rubaga, Kakeeka Zone, Kakeeka Zone; Rubaga, Kayanja, Kabuusu Road; Rubaga, Kayanja, Nabunya Road; Rubaga, Kayanja, Off Kabusu Road; Rubaga, Kayanja, Off Kabuusu Road; Rubaga, Kayanja, Off Saku Road; Rubaga, Kayanja, Off Stensera Road; Rubaga, Kayanja, Saku Road; Rubaga, Kayanja, Stensera Road; Rubaga, Kayanja Triangle Zone, Kayanja Triangle Zone; Rubaga, Lubiri Zone, Lubiri Zone; Rubaga, Lule, Gomotoka Road; Rubaga, Lule Zone, Lule Zone; Rubaga, Musigula Zone, Musigula Zone; Rubaga, Nabunya, Kyakulese Road; Rubaga, Nabunya, Kyakusa Road; Rubaga, Nabunya, Mayinja Road; Rubaga, Nabunya, Mayinja Road, Off Masaka Road; Rubaga, Nabunya, Nabunya Road; Rubaga, Nabunya, Off Masaka - Kabuusu Road; Rubaga, Nabunya, Off Masaka Road; Rubaga, Nabunya, Off Rubaga Kabuusu Road; Rubaga, Nabunya, Off Stensera Road; Rubaga, Nabunya, Rubaga - Kabuusu Road; Rubaga, Nabunya, Stensera Road; Rubaga, Nabunya Zone; Rubaga, Nalukolongo, Mukasa Road; Rubaga, Nalukolongo, Nalukolongo; Rubaga, Pope-Paul, Nabunya Road; Rubaga, Pope-Paul, Stensera Road; Rubaga, Ssenkatuka Zone, Ssenkatuka Zone; Rubaga, Wagaba, Kabuusu Road; Rubaga, Wagaba, Kawesa Road; Rubaga, Wagaba, Kibirango Lane; Rubaga, Wagaba, Nabunya Road; Rubaga, Wagaba, Off Kabuusu Road; Rubaga, Wagaba, Off Kasirye Road; Rubaga, Wagaba, Sebikoche Lane; Rubaga, Wagaba, Sebikokye Lane; Rubaga, Wagaba, Stensera Road; Rubaga, Wakaliga A, Wakaliga A; Rubaga, Wakaliga B, Hajji Kibirige Road; Rubaga, Wakaliga B, Mugeru Road; Rubaga, Wakaliga B, Mukiibi Road.

## Grade II – Central Division

Bukesa, Church Zone; Bukesa, Jambula, Nsalo Road; Bukesa, Jambula; Bukesa, Kiyindi; Kagugube, Law Develop-Ment Centre, Off Makerere Road;

Kamwokya Ii, Kifumbira B, Off Mawanda Road; Kamwokya Ii, Market  
 Off Church To Church Road; Kamwokya Ii, Market Area, Off Old Kira  
 Kamwokya Ii, Mawanda Road, Off Kira Road; Kamwokya Ii, Mawanda  
 Off Mawanda Road; Kamwokya Ii, Mawanda Road, Off Old Kira  
 Kamwokya Ii, Mawanda Road, Off Tufnell Drive; Kisenyi Ii, Church  
 Bagambaki Rd; Kisenyi Ii, Church Area; Kisenyi Ii, Kasato; Kisenyi Ii, K  
 Kisenyi Ii, Lubiri Triangle, Off Mengo Hill Road; Kisenyi Ii, M  
 Bagambaki Rd; Kisenyi Ii, Mbiro, Kisenyi Lane; Kisenyi Iii, Kiti, M  
 Road; Kisenyi Iii, Kiti, Off Mutebi Road; Bukesa, Kakajo Ii; Kagug  
 Kivulu I; Kamwokya Ii, Kifumbira A, Off Kira Road; Kamwokya Ii, Kifun  
 A, Off Mawanda Road; Kamwokya Ii, Market Area, Off Kisalosalo R  
 Kisenyi Ii, Kiganda, Kisenyi Lane; Kisenyi Ii, Kiganda, Kisenyi Road; K  
 Ii, Kiganda, Maringa Road; Kisenyi Ii, Kiganda, Mengo-Kisenyi; Kisenyi  
 Kiganda, Mengo-Kisenyi Road; Kisenyi Iii, Kawempe, Mutebi Road; K  
 Iii, Nook; Kagugube, Kitamanya-Ngamba; Kagugube, Kivulu Ii; Kamwo  
 Ii, Kifumbira A, Off Tuffnell Road; Kamwokya Ii, Kisenyi I, Off Kira R  
 Kamwokya Ii, Kisenyi I, Off Old Kira Road; Kamwokya Ii, Mawanda R  
 Off Church to Church Road; Kisenyi Iii, Kawempe; Kisenyi Iii, Kig  
 Kisenyi Iii, Kiti, Off Mutebi Road.

## Grade II – Kawempe Division

Bwaise I, Kisenyi; Bwaise I, Kiyaga Zone; Bwaise I, Kiyindi Zone; Bwaise  
 Kulumba; Bwaise I, Sempa; Bwaise Ii, Mukalazi; Bwaise Ii, Nabukalu; Bwa  
 Ii, Nakamiro; Bwaise Ii, Tebuyoleka; Bwaise Iii, Bokasa; Bwaise  
 Bugalani; Bwaise Iii, Katoogo; Bwaise Iii, Kawaala Road; nnerman – Kawa  
 Road Stretch, Makerere Ii; Kanyanya, Kikuubo; Kanyanya, Kitambu  
 Kanyanya, Kiyanja; Kanyanya, Lutunda; Kanyanya, Wampamba; Kawempe  
 Kakungulu; Kawempe I, Kalule; Kawempe I, Ket Falawo; Kawempe  
 Kirokole Zone; Kawempe I, Kiswora; Kawempe I, Kizza; Kawempe I, Mbo  
 Zone; Kawempe Ii, Nammere; Kazo-Angola, Corner Zone; Kazo-Angol  
 Kazo-Angola Central; Kazo-Angola, Lugoba; Kiberenge Erisa Zon  
 Kyebando; Kikaya, Dungu Zone; Kikaya, Kanisa Zone; Kikaya, Kikaaya A  
 Kikaya, Kikaya B; Kikaya, Kikulu; Kikaya, Kisota; Kitabuliki, Kyeband  
 Komamboga, Central; Komamboga, Kwata; Kyebando, Kisalosalo; Maker  
 I, Mukubira; Makerere I, Mukwenda; Makerere Iii, Dobbi Zone; Makerere Ii  
 Good Hope; Makerere Iii, Kigundu Zone; Mawanda Road Stretch, Mulago Ii  
 Mulago I, Mulago Ii; Mpererwe, Sekanyonyi; Mpererwe, Sekati; Mulago Ii  
 Bakery; Mulago Ii, Kafeero; Mulago Ii, Katale; Mulago Ii, Kiwonvu; Mulag  
 Ii, Triangle; Mulago Ii, U.E.B; Mulago Iii, Kifumbira; Mulago Iii, Low  
 Nsooba; Mulago Iii, Nsooba Upper Village; Bwaise I, Bishop Mukwaya Zon  
 Bwaise Iii, Kalimali.

## Grade II – Makindye Division

sa, Bukasa, Katongole Street; Bukasa, Bukasa, Katongole Trading Centre;  
 sa, Bukasa, Ssebo Green Katongo; Bukasa, Kanyogoga, Off Bukasa  
 ; Bukasa, Kanyogoga, Off Kiwanuka Rd; Bukasa, Kanyogoga, Opp  
 way; Bukasa, Kanyogoga, Railway Lane; Bukasa, Kanyogoga, Railway  
 Soweto; Bukasa, Kanyogoga, Soweto; Buziga, Katuuso, Off Buziga  
 ; Buziga, Katuuso, Off Buziga Lukuli Road; Buziga, Katuuso, Off Buziga  
 ; Buziga, Katuuso, Off Chairmans Road; Buziga, Katuuso, Off Church  
 ; Buziga, Katuuso, Off Kaggwa Road; Buziga, Katuuso, Off Kasenyi  
 ; Buziga, Katuuso, Off Katuuso Rise; Buziga, Katuuso, Off Katuuso Rise  
 ; Buziga, Katuuso, Off Katuuso Road; Buziga, Katuuso, Off Konge Main  
 ; Buziga, Katuuso, Off Lukuli Buziga Road; Buziga, Katuuso, Off Lukuli  
 ; Buziga, Katuuso, Off Lukuli Salama Road; Buziga, Katuuso, Off  
 uli Selama Road; Buziga, Katuuso, Off Matovu Hill Road; Buziga,  
 uuso, Off Nambiroad; Buziga, Katuuso, Off Nanganda Lukuli Road;  
 ziga, Katuuso, Off Upper Konge Road; Buziga, Katuuso; Buziga, Katuuso,  
 per Konge Main Road; Buziga, Kiruddu, Off Semugoma Rd; Buziga,  
 uddu, Off Semugoma Road; Buziga, Kiruddu, Off Ben Kiwanuka Rd;  
 ziga, Kiruddu, Off Bishop Danson Rd; Buziga, Kiruddu, Off Buziga Rise;  
 ziga, Kiruddu, Off Buziga Road; Buziga, Kiruddu, Off Byamukama Road;  
 ziga, Kiruddu, Off Cape Road; Buziga, Kiruddu, Off Church Road; Buziga,  
 uddu, Off D Nakabale Lane; Buziga, Kiruddu, Off Derek Nakabale Lane;  
 ziga, Kiruddu, Off Dr Muwanga Rd; Buziga, Kiruddu, Off Katumba Road;  
 ziga, Kiruddu, Off Katuuso Road; Buziga, Kiruddu, Off Kirudu Road;  
 ziga, Kiruddu, Off Kirundi Road; Buziga, Kiruddu, Off Lukuli; Buziga,  
 uddu, Off Lukuli Buziga Rd; Buziga, Kiruddu, Off Lukuli Road; Buziga,  
 uddu, Off Mawanga Road; Buziga, Kiruddu, Off Munyonyo Road; Buziga,  
 uddu, Off Musoke Rise; Buziga, Kiruddu, Off Muwanga Road; Buziga,  
 uddu, Off Nakabale D Road; Buziga, Kiruddu, Off Nawaka Road; Buziga,  
 uddu, Off O K Muwanga; Buziga, Kiruddu, Off Semugoma Road; Buziga,  
 uddu, Off Sentamu Road; Buziga, Kiruddu, Off Ssula Road; Buziga,  
 uddu, Semakula Road; Buziga, Kiruddu, Semugoma Road; Buziga,  
 uddu, Semugooma Road; Buziga, Kiruddu, Sentamu Road; Buziga,  
 uddu, Ssentamu Road; Buziga, Kiruddu, Ssula Road; Buziga, Kiruddu, Sula  
 Road; Buziga, Kiruddu, Sula Sembaatya Rd; Buziga, Kiruddu, Sula Sembatya  
 Road; Buziga, Kiruddu, Sulaiman Road; Kabalagala, Kalanzi, Off  
 Kikubamutwe Road; Kabalagala, Kalanzi's Place, Kirombe; Kabalagala,  
 Kisasizi, Off Kikubamutwe Road; Kabalagala, Kisementi, Off Kikubamutwe  
 Road; Kabalagala, Muzaana, Off Kikubamutwe; Kansanga, Katabu, Katabu  
 Valley; Kansanga, Katabu, Nakumusana Lower; Kansanga, Kiwafu Zone,  
 Baptist Church; Kansanga, Kiwafu Zone, Heritage Upper; Kansanga, Male,



Male Lower; Kansanga, Male, Male Road; Kansanga, Masaana, Kiyonyonyo Road; Nsambya Central, Railway Zone, Off Musubawa Road; Lower; Kansanga, Masaana, Ottersden Road; Kansanga, Sebuliba, Kcc Nsambya Central, Railway Zone, Zikusooka Road; Nsambya Estate, Nsambya, Lower; Katwe Ii, Base Zone, Off Kasana Road; Katwe Ii, Bwuma Zone; Off Hanron Road; Nsambya Hospital, Kamwanyi; Salaama, Badongo - Bwuma Zone; Katwe Ii, Katenda Zone, Off Kasana Road; Kibuli, Agip, Nakinyuguzi Ii, Off Salaama Road; Salaama, Mulungu - Nakinyuguzi Ii, Off Salaama Road; Salaama, Nakinyuguzi Ii, Mutyaba Close; Salaama, Nakinyuguzi Ii, Off Salaama Road; Salama, Kyamula, Badonga Road; Salama, Kyamula, Badongo Lane; Salama, Kyamula, Bukenya Road; Salama, Kyamula, Buziga Road; Salama, Kyamula, Church Road; Salama, Kyamula, Kamwuka Road; Salama, Kyamula, Kabambala Road; Salama, Kyamula, Konge Road; Salama, Kyamula, Kyamula Road; Salama, Kyamula, Lukyamuzi Road; Salama, Kyamula, Madongo Road; Salama, Kyamula, Mubiru Road; Salama, Kyamula, Mulangira Kajumba Lane; Salama, Kyamula, Musoke Road; Salama, Kyamula, Mwamula Road; Salama, Kyamula, Ndiwanula Road; Salama, Kyamula, Nachereta Road; Salama, Kyamula, Off Badongo Road; Salama, Kyamula, Off Salaama Road; Salama, Kyamula, Sangano Road; Salama, Kyamula, Ponciano Road; Salama, Kyamula, Ponsiano Road; Salama, Kyamula, Sajjabi Road; Salama, Kyamula, Salaama Main Road; Salama, Kyamula, Salaama Road; Salama, Kyamula, Sanyu Road; Salama, Kyamula, St Ponsiano Road; Salama, Kyamula; Salama, Kyamula, Vincent Road; Salama, Kyamula, Waligo Road; Salama, Kyamula, Zzingu Road; Salama, Nakinyuguzi, Off Kabugo Hill Drive; Salama, Nakinyuguzi, Off Konge Road; Salama, Nakinyuguzi, Off Kulekana Road; Salama, Nakinyuguzi, Off Lukyamuzi Road; Salama, Nakinyuguzi, Off Mirembe Road; Salama, Nakinyuguzi, Off Mulangira Kajumba Road; Salama, Nakinyuguzi, Off Mulindwa Road; Salama, Nakinyuguzi, Off Naniirembe Road; Salama, Nakinyuguzi, Off Nastal Kibirige Nastal Road; Salama, Nakinyuguzi, Off Nastal Kibirige Road; Salama, Nakinyuguzi, Off Nastal Road; Salama, Nakinyuguzi, Off Salaama Munyonyo Road; Salama, Nakinyuguzi, Off Salaama Road; Salama, Nakinyuguzi, Off Salama Road; Salama, Nakinyuguzi, Off Simbwa Road; Salama, Nakinyuguzi, Offsalaama Road; Wabigalo, Centenary, Off Muwayire Road; Wabigalo, Central, Off Wabigalo Road; Wabigalo, Church, Off Muwayire Road; Wabigalo, Kalina, Off Mbogo Road; Wabigalo, Kalina Zone, Abas Kibaze Road; Wabigalo, Kalina Zone, Kalina Inner; Wabigalo, Kelezia, Off Mbogo Road; Wabigalo, Kitoro, Off Muwayire Road; Wabigalo, Market, Off Muwayire Road; Wabigalo, Project, Deeper Zone; Wabigalo, Upper, Off Wabigalo Road; Kibuye I, Nabisalu, Kasanga Drainage; Kibuye I, Nkere, Nsuwa-Kapeke; Kansanga, Masaana, Off Nabutiiti Road; Kansanga, Masaana, Off 5 T C; Kansanga, Masaana, Off Masaana; Kansanga, Sebuliba, Nabutiti Road Upper; Kansanga, Sebuliba, Ssebuliba Road Lower; Kansanga, Sebuliba, Udc Road; Katwe I, Bagirinya, Bagirinya Zone; Mulago Ii, Nalwewuuba Zone.

## Grade II – Nakawa Division

Banda, B 1-10, Mukabya Road; Banda, B 1-11, Banda Road; Banda, Banda Road; Bukoto I, Kezironi, Kisasi Road; Bukoto I, Kezironi, Off Kisasi Road; Bukoto I, Masalini, Namuli Road; Bukoto I, Masalini, Off Ntinda Road; Bukoto I, Mowlem, Bukoto Road; Bukoto I, Mulimira, Bukoto Road; Bukoto I, Mulimira, Kisalosalalo Road; Bukoto I, Mulimira, Moyo Close; Bukoto I, Mulimira, Off Bataka Road; Bukoto I, Mulimira, Off Bukoto Road; Bukoto I, Mulimira, Off Kira Road; Bukoto I, Mulimira, Off Kisalosalalo Rd; Bukoto I, Mulimira, Off Kyebando Rd; Bukoto I, Namuli, Abaine Close; Bukoto I, Namuli, Kagugube Close; Bukoto I, Namuli, Kiremerwa Rd; Bukoto I, Namuli, Koluo Close; Bukoto I, Namuli, Mukaya Road; Bukoto I, Namuli, Namuli Road; Bukoto I, Namuli, Off Kiremerwa Rd; Bukoto I, Namuli, Sebankyayi; Bukoto I, Namuli, Sebankyayi Road; Bukoto I, Namuli, Sekimwanya Rd; Bukoto I, Namuli, Ssekimwanyi Rd; Bukoto I, Sempagala, Bukoto I, Semwogerere, Mukasa Road; Bukoto I, Semwogerere, Nabagere Close; Bukoto I, Ueb Zone, Nsubuga Lane; Bukoto I, Bukoto Kisaasi Road; Bukoto I, Katende, Kiremerwa Road; Bukoto I, Katenzi, Mpiima Road; Bukoto I, Namuli, Namuli Road; Bukoto I, Mowlem, Sulaiman Road; Bukoto I, Mowlem Bukoto, Kisasi Road; Bukoto II, Butuukirwa, Kisasi Road; Bukoto II, Butuukirwa, Kpc Road; Bukoto II, Butuukirwa, Magadale Road; Bukoto II, Butuukirwa, Magadlene Close; Bukoto II, Butuukirwa, Magadlene Close; Bukoto II, Butuukirwa, Magala Rise; Bukoto II, Butuukirwa, Magadlene Road; Bukoto II, Butuukirwa, Off Kisota Road; Bukoto II, Butuukirwa, Magala Rise; Bukoto II, Butuukirwa, Walakira Road; Bukoto II, Buye Centre; Bukoto II, Kalinabiri, Kigowa; Bukoto II, Kalinabiri, Kigowa Road; Bukoto II, Kalinabiri, Ssali Road; Bukoto II, Kigowa I & 2, Kigowa Road; Bukoto II, Nsimbiziwome; Bukoto II, Sempagala A., Kiwanuka Road; Bukoto II, Sempagala, Balikuddembe Road; Bukoto II, Sempagala, Bukoto Road; Bukoto II, Sempagala, Buye Road; Bukoto II, Sempagala, Ffumbe Close; Bukoto II, Sempagala, Kisasi Road; Bukoto II, Sempagala, Kiswara Road; Bukoto II, Sempagala, Kiwanuka Road; Bukoto II, Sempagala, Lugolobi Close; Bukoto II, Sempagala, Magambo Road; Bukoto II, Sempagala, Musigire Road; Bukoto II, Sempagala, Muvule Avenue; Bukoto II, Sempagala, Wamala Road; Bukoto II, Bukoto Crescent, Bukoto Crescent; Butabika, Bbina A – D, Bbiina Road; Butabika, Butabika Hospital; Butabika, Kirombe A & B, Chorley Crescent; Butabika, Biina A – D, Bbiina Church Road; Butabika, Biina A – D, Bbiina Road; Butabika, Biina A – D, Kisasi Road; Butabika, Biina A – D, Mwanza Road; Butabika, Biina A – D, Samuel Road; Butabika, Biina A – D, Wilberforce Road; Kataza, 7, Bunyonyi Drive; Kataza, 8, Mumia Drive; Kataza, 9, Mumia Road; Kiswa, 2, Bishop Company Road; Kiswa, 3, Bishop Company; Kiswa, 3, Gamyuka Road; Kiswa, 4, Gamyuka Road; Kiswa, 4, Katazamiti Road; Kiswa, 4, Kiswa, 5, Katazamiti Road; Kiswa, 5, Kiswa Road; Kiswa, 5, Off Spring Road; Kiswa, 6, Bunyonyi Drive; Kiswa, 6, Mudaka; Kiswa, 6, Mudeka Road; Kiswa, 6, Yokana Road; Kiswa, 7, Bunyonyi Drive; Kiswa, 7, Mugavu; Kiswa, Zone VIII, Hamu Road; Kiwatule, Kazinga, Bakasembe Close; Kiwatule, Ssebowa, Kaduyu Road; Kiwatule, Ssebowa, Ssebowa Road; Kiwatule, Ssebowa, Temanju Close; Kyanja, Kasana, Eliabu Road; Kyanja, Kasana, Eriab Road; Kyanja, Kasana, Katerega Road; Kyanja, Kasana, Kisasi Road; Kyanja, Kasana, Kisasi Road; Kyanja, Kasana, Muwanga Road; Kyanja, Kasana, Rock Close Road; Kyanja, Kasana, Sekarwama Road; Kyanja, Katumba; Kyanja, Kondogolo, E.N. Serunjogi Road; Kyanja, Kondogolo, Kagodo Road; Kyanja, Kondogolo, Kulambiro Road; Kyanja, Kulambiro, W. Semakula Road; Kyanja, Nazareth, Bivanju Road; Kyanja, Nazareth, Hajji Almiya Sajjabi Road; Kyanja, Tuba, Kasisira Road; Kyanja, Tuba, Kulambiro Road; Kyanja, Tuba, Musoke Close; Kyanja, Walufumbe, Hajji Almiya Sajjabi Road; Luzira, Agati, Luzira - Bbiina Road; Luzira, Kamwanyi, Chorley Crescent; Luzira, Kamwanyi, Lake Drive; Luzira, Kamwanyi, Malt Road; Luzira, Kasumba; Luzira, Kisenyi Iv; Luzira, Lakeside, Tucker Crescent; Luzira, Mambo Bado, Buvuma Road; Luzira, Mawejje, Kirombe Road; Luzira, Panda Pier, Chorley Crescent; Luzira, Panda Pier, Njobe Road; Luzira, Safina, Martin Street; Luzira, Stage 5, Kirabira Street; Luzira, Stage 6, Sepiriya Mukasa Road; Luzira, Stage 6; Luzira, Upper Bbina, Mpiima Road; Luzira, Chorley Crescent, Chorley Crescent; Luzira Prisons, Village I, Commissioner of Prisons; Mbuya I, Buyinja; Mbuya I, Central; Mbuya I, Kaggo; Mbuya I, Kalerwe; Mbuya I, Kinawataka; Mbuya II, Zone I – X, Boazman Road; Mbuya II, Zone I – X, Chwa II Road; Mbuya II, Zone I – X, Chwa II Road Road; Mbuya II, Zone I – X, Gangram Road; Mbuya II, Zone I – X, Garuga Close; Mbuya II, Zone I – X, Ismail Road Road; Mbuya II, Zone I – X, Ismail Road Road Road; Mbuya II, Zone I – X, Nadiope Road; Mbuya II, Zone I – X, Nadiope Road; Mbuya II, Zone I – X, Off Chwa II Road; Mbuya II, Zone I – X, Off Chwa II Road II Road; Mbuya II, Zone I – X, Serunkuma Road; Mbuya II, Zone I – X, Solent Avenue; Mbuya II, Zone I – X, Solent Avenue Avenue; Mutungo, Zone I –Xii, Bina Rd, Kunya-Kitintale New Road; Nabisunsa, Nabisunsa; Naguru II, Binyonyi; Naguru II, Church; Naguru II, Godown I –Iii, Swara Road; Naguru II, Kasenke 1 – 5, Katale Road; Naguru II, Kasenke 1 – 6, Naguru; Naguru II, Kasenke 1 – 7, Naguru Avenue; Naguru II, Katale Iii, Katale Road; Naguru II, Katale Iii, Katale Road; Naguru II, Katale Iii, Nyonyintono Road; Naguru II, Katale Iii, Swara Close; Naguru II, Katale Iii, Swara Close; Naguru II, Katale Iii, Swara Lane; Naguru II, Katale Iii, Swara Lane; Naguru II, Katale Iii, Swara Road; Naguru II, Katale Iii, Swara Road; Bukoto II, Ueb Zone, F. B Kiwanuka Road; Bukoto II, Ueb Zone, Kadoma Close; Bukoto II, Ueb Zone, Kalinabiri Road; Bukoto II, Ueb Zone, Oluka Close; Bukoto II, Ueb Zone, Oluka Close; Bukoto II, Ueb Zone, Ring Way

Drive; Bukoto Ii, Ueb Zone, Ssemenda Close; Bukoto Ii, Mambo B Commercial Road; Luzira, Port Bell, Kabalega Close; Luzira, Port Kabalega Crescent; Luzira, Port Bell, Kabalega Drive; Luzira, Port Kirombe Road; Luzira, Port Bell, Koome Crescent; Luzira, Port Bell, Ko Drive; Luzira, Port Bell, Lake Drive; Luzira, Port Bell, Lake Side R Luzira, Port Bell, Peninsula Road; Luzira, Port Bell, Tucker Crescent; Buko Mowlem, Kisasi Road; Bukoto I, Mowlem, Off Kiremerwa Rd; Buko Mowlem, Off Kisasi Road; Bukoto I, Mulimira, Bataka Road; Buko Mulimira, Bataka Road; Bukoto I, Mulimira, Bataka Road.

## Grade II – Rubaga Division

Busega, Central A, Off Kibumbiro Trading Centre; Busega, Central B, J Road; Busega, Central B, Kiribedda Road; Busega, Central B, Mugema R Busega, Central B, Off Junju Road; Busega, Central C, Central C; Buse Central C, Off Busega Road; Busega, Central C, Off Junju Road; Buse Central C, Off Mackay Road; Busega, Central D-F; Busega, Kabaale, K Road; Busega, Kabaale, Old Mubende Road; Busega, Kabale, Kabale; Buse Kibumbiro A, Off Kibumbiro Trading Centre; Busega, Kibumbiro B, Mug Road; Busega, Kigwanya, Kakooza; Busega, Kigwanya, Male Road; Buse Kigwanya, Nakibinge Road; Busega, Kigwanya, Off Mityana Road; Buse Kigwanya, Serwadda Road; Busega, Kitaka, Kibazo Road; Busega, Kitaka, Masaka Road; Busega, Nabisasiro, Off Mugema Road; Busega, Nabisasiro, Off Trading Centre; Kabowa, Church Zone, Gabunga Road; Kabowa, Kirombe Zone; Kabowa, Nakayiza Zone, Kayima Road; Kabowa, Sembule, Bunamwaya Road; Kabowa, Sembule, Kabowa Road; Kabowa, Sembule, Kibusu Road; Kabowa, Sembule, Mutesa 2 Road; Kabowa, Sembule, Railway Lane; Kabowa, Sembule, Sekambwe Road; Kabowa, Sembule, Sembule Road; Kabowa, Sembule, Suna Road; Kabowa, Sembule, Wankulukuku Road; Kabowa, Serwadda, Gabunga Road; Kabowa, Serwadda, Kalinda Road; Kabowa, Serwadda, Kayima Road; Kabowa, Serwadda, Suna Road; Kabowa, Simbwa Zone, Mwenda Road; Kabowa, Ssuna, Muzito Road; Kabowa, St. Anne, Gabunga Road; Kabowa, St. Anne, Mukasa Road; Kabowa, St. Anne, Muzito Road; Kabowa, Suuna Zone, Suuna Zone; Kabowa, Wankulukuku, Kabunga Road; Kabowa, Wankulukuku, Kisenyi Road; Kabowa, Wankulukuku, Nsereko Lane; Kabowa, Wankulukuku, Wankulukuku; Kasubi I, Jerusalem Road; Kasubi, Kasubi I, Waswa Lane; Kasubi, Kasubi I, Kiwanuka Road; Kasubi, Kasubi Ii, Mawejje Willis; Kasubi, Kasubi Ii, N Road; Kasubi, Kawala Ii, Aggrey Zone; Kasubi, Kawala Ii, Big Sea; Kasubi, Kawala Ii, Bulungi Bwansi Road; Kasubi, Kawala Ii, Church Road; Kasubi, Kawala Ii, Hajji Umaru Kafeero; Kasubi, Kawala Ii, Happy Street; Kasubi, Kawala Ii, Klezia Close; Kasubi, Kawala Ii, Mutesa 1 Road; Kasubi, Kawala Ii, Ssenyonjo Lane; Kasubi, Kawala Ii, Ssenyonjo Road; Kasubi, Kawala Ii, Yosiya Mukasa Road; Kasubi, Mugema, Hoima Road; Kasubi, Namungoona, Namungoona – Kawala; Luby, Bukuligi, Off Sentema Road; Luby, Kimoonya, Off Sentema Road; Luby, Luby, Haji Sula Kasajja Road; Luby, Luby, Makanga Lane; Luby, Luby, Mapeera Lane/Road; Luby, Luby, Namungoona Road; Luby, Luby, Off Mapeera Road; Luby, Luby, Off Nabulagala Road; Luby, Luby, Off Natete Road; Luby, Lugala, Sentamu - Stanley Lane; Luby, Lusaze, Cemetery Road; Luby, Lusaze, Lusaze Road; Luby, Mapeera, Galiwango Road; Luby, Nabulagala, Kisige Road; Luby, Nabulagala, Lubega Road; Luby, Namungoona I, Arua Road; Luby, Namungoona I, Basajjalata Road; Luby, Namungoona I, Church Road; Luby, Namungoona I, Dina Road; Luby, Namungoona I, Kamoga Road; Luby, Namungoona I, Kanonya Road; Luby, Namungoona I, Kayongo Road; Luby, Namungoona I, Kyeswa Road; Luby, Namungoona I, Matora Road; Luby, Namungoona I, Matovu Road; Luby, Namungoona I, Mulindwa Road; Luby, Namungoona I, Nalule Road; Luby, Namungoona I, Namunjuna; Luby, Namungoona I, Off Senkungu Road; Luby, Namungoona I, Rev. Busulwa Road; Luby, Namungoona I, Senkungu Road; Luby, Namungoona I, Sentamu Road; Luby, Namungoona I, Siria Road; Luby, Namungoona I, Ssenkungu Road; Luby, Namungoona Ii, Ddumba Edward; Luby, Namungoona Ii, Kyobe Road; Luby, Namungoona Ii, Luby - Kigobe Road; Luby, Namungoona Ii, Mukasa Road; Luby, Namungoona Ii, Nabalongo Road; Luby, Namungoona Ii, Namungoona Road; Luby, Namungoona Ii, Sekyanze Road; Lungujja, Kosovo, Trading Centre; Lungujja, Sendaula, Off Makamba Road; Lungujja, Wakaliga, Junju Road; Lungujja, Zone 8, Off Makamba Road; Lungujja, Zone 8, Old Mubende Road; Mutundwe, Kabaawo, Kakooza Rd; Mutundwe, Kabaawo, Kayemba Road; Mutundwe, Kabaawo, Kilombe Rd; Mutundwe, Kabaawo, Kweba Road; Mutundwe, Kabaawo, Kyondo Road; Mutundwe, Kabaawo, Market Close; Mutundwe, Kabaawo, Mutesa 2 Road; Mutundwe, Kabaawo, Mutundwe Road; Mutundwe, Kabaawo, Mwambazi Road; Mutundwe, Kabaawo, Wankulukuku Road; Mutundwe, Kabaawo, Zigiti Road; Mutundwe, Kabaawo Zone, Kabaawo Zone; Mutundwe, Kigaga, Kigaga; Mutundwe, Kitawuluzi Zone, Kalule Lane; Mutundwe, Kweba, Kweba; Mutundwe, Mbawo, Mbawo; Mutundwe, Mutundwe I, Mutundwe Road; Mutundwe, Mutundwe Ii, Mutundwe Ii, Mutundwe, Nyanama, Muzito Road; Najjanankumbi I, Busabala Road, Kyakulese Road; Najjanankumbi I, Busabala Road, Lukanga Road; Najjanankumbi I, Busabala Road, Mustafa Road; Najjanankumbi I, Busabala Road, Sidoni Road; Najjanankumbi I, Central, Busabala Road; Najjanankumbi I, Central, Ganafa Road; Najjanankumbi I, Central, Kanisa Road; Najjanankumbi I, Central, Kawooya Close; Najjanankumbi I, Central, Kawoya Road; Najjanankumbi I, Central, Kawuma Road; Najjanankumbi I, Central,

Musisi Road; Najjanankumbi I, Central, Nakasolya Road; Najjanankumbi I, Central, Nkugwa Road; Najjanankumbi I, Church, Busabala Road; Najjanankumbi I, Church, Ganafa Road; Najjanankumbi I, Namuli, Kaggabo Road; Najjanankumbi I, Namuli, Kalyango Road; Najjanankumbi I, Namuli, Kiwanuka Road; Najjanankumbi I, Namuli, Off Entebbe Road; Najjanankumbi I, Kajubi, Kajubi; Najjanankumbi II, Kizito Block, Off Entebbe Road; Najjanankumbi II, Kizito Block, Semakokiro Road; Najjanankumbi II, Kizito Block, Suna Road; Najjanankumbi I, Busabala Road, Off Busabala Road; Najjanankumbi I, Namuli Zone, Inner Road from Stella Stage; Najjanankumbi I, Namuli Zone, Kiwanuka Road; Najjanankumbi I, Namuli Zone, Nkugwa Road; Najjanankumbi I, Namuli Zone, Off Entebbe Road; Najjanankumbi I, Kizito Block, Kizito Block; Nakulabye, Kiwunya, Kiwunya Road; Nakulabye, Nakulabye IV, Nakulabye IV; Nakulabye, Nakulabye V, Nakulabye, Nakulabye, Off Kiwunya, Basokakwavula Road; Nateete, Nanfuka Zone, Ndeeba, Betania, Suna Road.

### **Grade III – Kawempe Division**

Bwaise III, St. Francis; Komamboga, Kanyanya Komamboga; Komamboga, Katalemwa; Kyebando, Kanyanya Quarters; Makerere III, Kibe; Mulago, Nsooba East; Ttula Church Of Uganda Primary School Area, Kawempe II.

### **Grade III – Makindye Division**

Bukasa, Bukasa, Kinyolo Road; Bukasa, Kanyogoga, Across Railway; Bukasa, Kanyogoga, Kipamila; Bukasa, Kanyogoga, Soweto Next Swamp; Bukasa, Kanyogoga, Soweto Railway Line; Kibuli, Kikubamutwe Road, Alo, Kayunga Channel; Kibuli, Kitooro, Asundi; Kibuli, Market A & B, Kayunga Channel; Lukuli, Kasule, Kasanga Drainage; Lukuli, Katimbo, Kasanga Drainage; Lukuli, Nsereko, Kasanga Drainage; Lukuli, Sankala, Kibuli, Makindye I, Kirombe, Kasanga Drainage; Makindye I, Lusaka Zone, Next Kasanga Drainage; Makindye I, Water Pump, Next To Kasanga Drainage, Wabigalo, Central, Inner Zone.

### **Grade III – Nakawa Division**

Luzira, Kisenyi I –IV, Wambuzi Road; Naguru II, Valley Village, Naguru Valley.

### **Grade III – Rubaga Division**

Kabowa, Serwadda Zone, Wamala Road.

### **Grade III – Central Division**

Kamwokya II, Kisenyi I, Off Kisalosalalo Road; Kamwokya II, Kisenyi II, Off Kisalosalalo Road; Kamwokya II, Kisenyi II, Off Kyebando/Kisalosalalo Road.

### **Grade IV – Central Division**

Kamwokya II, Kisenyi II, Off Kyebando Road; Kamwokya II, Kisenyi II, Off Kyebando Road.

### **Grade IV – Makindye Division**

Bukasa, Kanyogoga, Masengere Close; Bukasa, Kanyogoga, Masengere Close; Bukasa, Kanyogoga, Masengere E; Bukasa, Kanyogoga, Musegere Road; Bukasa, Kanyogoga.

### **3. Revocation of S.I. No. 1 of 2011**

The Trade (Licensing) (Grading of Business Areas) Order, S.I. No.1 of 2011 is revoked.

**AMELIA KYAMBADDE,**  
*Minister of Trade, Industry and Cooperatives.*



---

---

**STATUTORY INSTRUMENTS**

**SUPPLEMENT No. 1**

**13th January, 2017**

**STATUTORY INSTRUMENTS SUPPLEMENT**

*to The Uganda Gazette No. 2, Volume CX, dated 13th January, 2017*

Printed by UPPC, Entebbe, by Order of the Government.

---

---

**S T A T U T O R Y   I N S T R U M E N T S**

**2017 No. 2.**

**The Trade (Licensing) (Amendment of Schedule) Instrument, 2017**

*(Under section 30(3) of the Trade (Licensing) Act, Cap. 101)*

IN EXERCISE of the powers conferred on the Minister by section 30(3) of the Trade (Licensing) Act, Cap. 101, this Instrument is made this 13th day of January, 2017.

**1. Title.**

This Instrument may be cited as the Trade (Licensing) (Amendment of Schedule) Instrument, 2017.

**2. Amendment of Schedule to the Trade (Licensing) Act.**

The Schedule to the Trade (Licensing) Act, in this Act referred to as the principal Act, is amended by—

- (a) substituting for Part A of the Schedule, the following—

“Part A

	Nature of Business/ Trade	Municipalities				Towns			
		Grade I	Grade II	Grade III	Grade IV	Grade I	Grade II	Grade III	Grade IV
1	Wholesalers	240.000	112.500	96.000	45.000	97.500	45.000	39.000	18.000
2	Retailers	112.500	60.000	45.000	24.000	48.750	22.500	19.500	9.000
3	Wood workshop	105.000	56.250	42.000	22.500	45.000	30.000	18.000	12.000
4	Metal workshop	105.000	56.250	42.000	22.500	45.000	30.000	18.000	12.000
5	Brick block/concrete products shop	105.000	56.250	42.000	22.500	45.000	30.000	18.000	12.000
6	Cottage industry	90.000	45.000	36.000	18.000	37.500	22.500	15.000	9.000
7	Warehouse	150.000	75.000	60.000	30.000	60.000	37.500	24.000	15.000
8	Showroom	150.000	75.000	60.000	30.000	60.000	45.000	24.000	18.000
9	Supermarket	262.500	150.000	105.000	60.000	67.500	52.500	27.000	21.000
10	Grocery	150.000	60.000	60.000	24.000	52.500	27.000	21.000	10.800
11	Boutique/ Beauty/ Saloon	150.000	56.250	60.000	22.500	52.500	31.500	21.000	12.600
12	Office	75.000	75.000	30.000	30.000	48.750	40.500	19.500	16.200
13	Agencies	150.000	112.500	60.000	45.000	97.500	90.000	39.000	36.000
14	Manufacturers Agent	187.500	150.000	75.000	60.000	112.500	108.000	45.000	43.200
15	Consultants	187.500	150.000	75.000	60.000	97.500	90.000	39.000	36.000
16	Travel and tour Agent	150.000	112.500	60.000	45.000	97.500	90.000	39.000	36.000
	<b>Professional services</b>			0	0				
17	Legal firms	150.000	112.500	60.000	45.000	90.000	90.000	36.000	36.000
18	Auditors account. tax consultants	150.000	112.500	60.000	45.000	90.000	90.000	36.000	36.000

19	Surveyors engineers, valuers	150,000	112,500	60,000	45,000	90,000	90,000	36,000	36,000
20	Fumigators business/ cleaning firm	135,000	75,000	54,000	30,000	75,000	63,000	30,000	25,200
21	Events management	150,000	112,500	60,000	45,000	75,000	90,000	30,000	36,000
22	Security investigation	225,000	131,250	90,000	52,500	112,500	90,000	45,000	36,000
23	Auctioneers/court blockers, bailiff	187,500	112,500	75,000	45,000	112,500	90,000	45,000	36,000
24	Insurance company	262,500	187,500	105,000	75,000	112,500	90,000	45,000	36,000
25	Banks	525,000	375,000	210,000	150,000	375,000	360,000	150,000	144,000
26	Money lending and money saving institution	172,500	150,000	69,000	60,000	150,000	135,000	60,000	54,000
27	Foreign exchange bureau	300,000	262,500	120,000	105,000	187,500	180,000	75,000	72,000
28	ATM Machinery facilities	135,000	90,000	54,000	36,000	75,000	63,000	30,000	25,200
	<b>Health and Medical Businesses</b>			0	0			-	-
29	Health centre	150,000	90,000	60,000	36,000	75,000	54,000	30,000	21,600
30	Pharmacy	187,500	138,750	75,000	55,500	75,000	54,000	30,000	21,600
31	Private hospital	337,500	150,000	135,000	60,000	112,500	90,000	45,000	36,000
32	Nursing home	225,000	150,000	90,000	60,000	67,500	54,000	27,000	21,600
33	Maternity Home	150,000	90,000	60,000	36,000	67,500	54,000	27,000	21,600
34	Clinic	187,500	97,500	75,000	39,000	45,000	36,000	18,000	14,400
35	Drug store	150,000	90,000	60,000	36,000	45,000	27,000	18,000	10,800
36	Private tertiary institution	225,000	172,500	90,000	69,000	150,000	135,000	60,000	54,000
37	Driving school	172,500	150,000	69,000	60,000	75,000	63,000	30,000	25,200

40	Nursery school	135,000	75,000		54,000	30,000	75,000		72,000	30,000	28,800
41	Private primary school	150,000	112,500		60,000	45,000	60,000		54,000	24,000	21,600
42	Day care centre	150,000	135,000		60,000	54,000	60,000		45,000	24,000	18,000
43	Private secondary school	225,000	172,500		90,000	69,000	112,500		90,000	45,000	36,000
44	Printing publishing firm	262,500	187,500		105,000	75,000	112,500		90,000	45,000	36,000
	<b>Garages and workshops</b>				0	0				-	
45	Motor vehicle repair garage	225,000	135,000		90,000	54,000	150,000		108,000	60,000	43,200
46	Motorcycle generator repair garage	112,500	60,000		45,000	24,000	75,000		54,000	30,000	21,600
47	Other repair workshop	75,000	48,750		30,000	19,500	52,500		27,000	21,000	10,800
	<b>Hotels, Lodges and Guest Houses</b>				0	0				-	
48	Hotel businesses(with 3 stars and above)	300,000	225,000		120,000	90,000					
49	Hotel business(with less than 3 stars)	225,000	150,000		90,000	60,000	112,500		90,000	45,000	36,000
50	Lodge/guest house (more than 20 rooms)	150,000	112,500		60,000	45,000					
51	Lodge/guest house(less than 20 rooms)	112,500	75,000		45,000	30,000	75,000		63,000	30,000	25,200
52	Hostels(100 rooms more)	262,500	150,000		105,000	60,000					
53	Hostels(more than 50 rooms but less than 100 rooms)	225,000	150,000		90,000	60,000					
55	Hostels(less than 50 rooms)	112,500	75,000		45,000	30,000	75,000		54,000	30,000	21,600
56	Apartments	150,000	112,500		60,000	45,000	75,000		54,000	30,000	21,600

57	Bar/pub/inn etc	225,000	131,250		90,000	52,500	112,500		63,000	45,000	25,200
58	Conference hall	112,500	75,000		45,000	30,000	60,000		45,000	24,000	18,000
59	Cinema / theatre / video hall	187,500	150,000		75,000	60,000	75,000		63,000	30,000	25,200
60	Night club/ disco-dance hall	187,500	112,500		75,000	45,000	75,000		63,000	30,000	25,200
61	Swimming pool	75,000	52,500		30,000	21,000	60,000		45,000	24,000	18,000
62	Members club	112,500	75,000		45,000	30,000	60,000		45,000	24,000	18,000
63	Health club	150,000	112,500		60,000	45,000	75,000		72,000	30,000	28,800
64	Restaurant	120,000	90,000		48,000	36,000	75,000		54,000	30,000	21,600
65	Eating house	90,000	52,500		36,000	21,000	37,500		27,000	15,000	10,800
	<b>Others</b>				0	0				-	
66	Radio station	375,000	225,000		150,000	90,000	187,500		180,000	75,000	72,000
67	Satellite connection	225,000	187,500		90,000	75,000	112,500		90,000	45,000	36,000
68	Lottery	375,000	225,000		150,000	90,000	187,500		180,000	75,000	72,000
69	Slot machine	112,500	75,000		45,000	30,000	75,000		63,000	30,000	25,200
70	Private car park	225,000	131,250		90,000	52,500	112,500		90,000	45,000	36,000
72	Kiosk	67,500	37,500		27,000	15,000	37,500		18,000	15,000	7,200
73	Photo booth	60,000	37,500		24,000	15,000	37,500		18,750	15,000	7,500
	Abattoir	150,000	97,500		60,000	39,000	52,500		36,000	21,000	14,400
	Butchery	112,500	52,500		45,000	21,000	60,000		45,000	24,000	18,000
75	Bakery	75,000	67,500		30,000	27,000	52,500		45,000	21,000	18,000

77	Dobie	60,000	37,500		24,000	15,000	22,500		13,500	9,000	5,400
78	Car washing bay	112,500	52,500		45,000	21,000	45,000		18,000	18,000	7,200
78	Internet café	75,000	45,000		30,000	18,000	22,500		13,500	9,000	5,400
79	Florist	112,500	90,000		45,000	36,000	52,500		45,000	21,000	18,000
80	Herbal/local medicine	112,500	60,000		45,000	24,000	30,000		18,000	12,000	7,200
81	Small cottage industry	60,000	22,500		24,000	9,000	22,500		18,000	9,000	7,200
82	Engravers	75,000	60,000		30,000	24,000	60,000		45,000	24,000	18,000
83	Pool table	150,000	75,000		60,000	30,000	112,500		81,000	45,000	32,400
84	Scrap dealers	112,500	67,500		45,000	27,000	75,000		54,000	30,000	21,600
85	Mineral dealers	225,000	150,000		90,000	60,000	150,000		45,000	60,000	18,000
86	Power generation	1,500,000	750,000		600,000	300,000	750,000		900,000	300,000	360,000
87	Power distribution	1,500,000	750,000		600,000	300,000	750,000		900,000	300,000	360,000
88	Communication companies/operational communication tower communication masts)	750,000	450,000		300,000	180,000	750,000		540,000	300,000	216,000
89	Private public toilets/bath rooms	75,000	52,500		30,000	21,000	22,500		9,000	9,000	3,600
90	Funeral services	150,000	75,000		60,000	30,000	75,000		63,000	30,000	25,200
91	Private firefighting services	150,000	90,000		60,000	36,000	112,500		90,000	45,000	36,000
92	Car rental services	150,000	90,000		60,000	36,000	97,500		72,000	39,000	28,800
93	Business secretarial bureau	112,500	75,000		45,000	30,000	90,000		72,000	36,000	28,800
94	Mobile network services providers	750,000	600,000		300,000	240,000	675,000		630,000	270,000	252,000

95	Mobile Money	100,000	100,000		50,000	50,000	50,000		50,000	50,000	50,000
96	Sports Betting	500,000	500,000		500,000	500,000	500,000		500,000	500,000	500,000
97	Airline Officers	200,000	150,000		100,000	50,000	100,000		50,000	40,000	40,000
98	Boat and cruise services	300,000	300,000		300,000	300,000	300,000		300,000	300,000	300,000
99	Duplicate license fee	7,500	7,500		3,000		7,500		9,000	3,000	3,600
100	Transfer of license fee	7,500	7,500		3,000		7,500		9,000	3,000	3,600
101	Hawker	37,500	15,000		15,000		18,750		9,000	7,500	3,600
102	Travelling wholesaler (countrywide)	500,000		-							
103	Travel wholesaler (one district)	112,500		-							

(a) by substituting for Part C the following-

**"Part C**

Nature of Business or Trade					
		Grade I	Grade II	Grade III	Grade IV
1	Wholesalers	498,750	236,250	199,500	94,500
2	Retailers	210,000	78,750	84,000	31,500
3	Wood workshop	131,250		50,500	



5	Brick/block/concrete products workshop	110,250	56,250	44,100	22,500
6	Cottage industry	131,250	90,000	52,500	36,000
7	Warehouse /deport	420,000	131,000	168,000	52,400
8	showroom	315,000	210,000	126,000	84,000
9	supermarket	1,125,000	1,125,000	450,000	450,000
10	grocery	525,000	307,500	210,000	123,000
11	Boutique beuty saloon	210,000	131,250	84,000	52,500
12	office	172,500	75,000	69,000	30,000
	<b>Agency and Representative Business</b>	-	-	-	-
13	Agencies	300,000	150,000	120,000	60,000
14	Clearing and forwarding	600,000	315,000	240,000	126,000
15	Manufacturers representative	300,000	165,000	120,000	66,000
16	Commission agent	675,000	360,000	270,000	144,000
17	Travel and tour agent	337,500	150,000	135,000	60,000
18	Transport	412,500	225,000	165,000	90,000
	<b>Financial Institution Business</b>	-	-	-	-
19	Insurance company	937,500	637,500	375,000	255,000
20	Banks	1,350,000	750,000	540,000	300,000
21	Money lending and savings institution	487,500	262,500	195,000	105,000
22	Foreign exchange bureau	750,000	412,500	300,000	165,000
23	ATM machine	262,500	187,500	105,000	75,000
	<b>Professional and consultancy Business</b>	-	-	-	-
24	Business consultants	337,500	187,500	135,000	75,000
25	Legal firms	337,500	225,000	135,000	90,000
26	Auditors/accountants/ tax consultants	337,500	225,000	135,000	90,000
27	Surveyors/ engineers/ valuers/architects	562,500	337,500	225,000	135,000
28	Security investigation companies	600,000	375,000	240,000	150,000

29	Auctioneers/bailiffs/court brokers	337,500	225,000	135,000	90,000
30	Events management companies	450,000	262,500	180,000	105,000
31	fumigation firms	150,000	112,500	60,000	45,000
32	Cleaning services	375,000	225,000	150,000	90,000
	<b>Health and Medical Business</b>	-	-	-	-
33	Clinics	300,000	157,500	120,000	63,000
34	Maternity home	300,000	7,500	120,000	3,000
35	pharmacy	600,000	315,000	240,000	126,000
36	Private hospital	675,000	337,500	270,000	135,000
37	Drug store	165,000	135,000	66,000	54,000
38	Nursing home	300,000	157,500	120,000	63,000
	<b>Education Institution Business</b>	-	-	-	-
39	Driving school	187,500	150,000	75,000	60,000
40	Tertiary institute	225,000	150,000	90,000	60,000
42	Nursery school	135,000	60,000	54,000	24,000
43	Private primary school	315,000	187,500	126,000	75,000
44	Private secondary school	375,000	187,500	150,000	75,000
45	Private university	1,125,000	1,125,000	450,000	450,000
46	Day care centre	135,000	75,000	54,000	30,000
	<b>Printing or Publishing House Business</b>	-	-	-	-
47	Printing and publishing firm	412,500	262,500	165,000	105,000
	<b>Construction Business</b>	-	-	-	-
48	Construction company	750,000	525,000	300,000	210,000
	<b>Security, Investment and Guard Business</b>	-	-	-	-
49	Security firm	750,000	525,000	300,000	210,000

51	Motor vehicle garage	525,000	262,500	210,000	105,000
52	Motor cycle/generator repair garage	225,000	127,500	90,000	51,000
53	Other service/ repair workshop	187,500	75,000	75,000	30,000
	<b>Hotels</b>	-	-	-	-
54	Hotel business(3 stairs and above)	1,200,000	37,500	480,000	15,000
55	Hotel business( less than 3 stairs)	637,500	52,500	255,000	21,000
	<b>Lodges/Guest Houses</b>	-	-	-	-
56	Lodges(20 rooms and above)	300,000	187,500	120,000	75,000
57	Lodges(Less than 20 rooms)	210,000	150,000	84,000	60,000
58	Guest house	300,000	225,000	120,000	90,000
	<b>Hotels</b>	-	-	-	-
	Hostel(100 rooms and above)	975,000	675,000	390,000	270,000
59	Hostels( more than 50 rooms but less than 100 rooms)	300,000	187,500	120,000	75,000
60	Hostels(Less than 50 rooms)	187,500	135,000	75,000	54,000
61	Apartments	750,000	375,000	300,000	150,000
62	Grinding mills	225,000	60,000	90,000	24,000
63		-	-	-	-
	<b>Recreation/ Entertainment</b>	-	-	-	-
64	Bar/pub/inn etc.	187,500	112,500	75,000	45,000
65	Entertainment venue/theatre/disco/hall/video hall	225,000	150,000	90,000	60,000
66	Night club	375,000	187,500	150,000	75,000
68	Members club	187,500	75,000	75,000	30,000
69	Restaurant	187,500	90,000	75,000	36,000
	Eating House	172,500	60,000	69,000	24,000
	<b>Others</b>	-	-	-	-
70	Radio station	1,500,000	750,000	600,000	300,000
71	casino	1,500,000	750,000	600,000	300,000

72	Satellite connection	1,500,000	975,000	600,000	390,000
73	lottery	1,650,000	1,500,000	660,000	600,000
74	Private car park	337,500	150,000	135,000	60,000
75	Slot machine	375,000	300,000	150,000	120,000
76	Bakery	285,000	75,000	114,000	30,000
78	Butchery	187,500	90,000	75,000	36,000
79	Small cottage industry	112,500	45,000	45,000	18,000
80	Dry cleaner large	375,000	112,500	150,000	45,000
81	Dobi	75,000	37,500	30,000	15,000
82	Kiosk	75,000	15,000	30,000	6,000
83	Photo booth	37,500	22,500	15,000	9,000
84	Car washing bay	165,000	60,000	66,000	24,000
85	Internet cafe	225,000	150,000	90,000	60,000
86	Flower selling	150,000	112,500	60,000	45,000
87	Decorator	150,000	112,500	60,000	45,000
88	Website design	277,500	150,000	111,000	60,000
89	Herbal/local medicine	187,500	37,500	75,000	15,000
90	Imaging company	150,000	112,500	60,000	45,000
91	Engravers	277,500	150,000	111,000	60,000
92	Pool table	187,500	75,000	75,000	30,000
93	Scrap dealers	150,000	75,000	60,000	30,000
94	Garbage collectors	375,000	187,500	150,000	75,000
95	Event managers	525,000	225,000	210,000	90,000
97	Catering business	225,000	150,000	90,000	60,000
98	Mineral dealers	375,000	300,000	150,000	120,000
99	Power generation				

101	Private public toilets and bath rooms	187.500	75.000	75.000	30.000
102	Funeral services	337.500	187.500	135.000	75.000
103	Private fire fighting	262.500	150.000	105.000	60.000
104	Car special hire services	262.500	112.500	105.000	45.000
105	IT solutions	187.500	150.000	75.000	60.000
106	Mobile network services providers	2.250.000	2.250.000	900.000	900.000
107	Mobile Money	100.000	50.000	40.000	20.000
108	Sports Betting	1.000.000	1.000.000	1.000.000	1.000.000
109	Airline Officers	1.125.000	843.750	630.000	470.000
110	Boat and cruise services	1.000.000	1.000.000	1.000.000	1.000.000
111	Hawker	112.500	60.000	112.500	60.000
112	Transfer of license fee	7.500	7.500	7.500	7.500
113	Duplicate license fee	7.500	7.500	7.500	7.500

100

### 3. Revocation of Statutory Instruments 2 and 54 of 2011

The Trade (Licensing) (Amendment of Schedule) Instrument, 2011 S.I No. 2 of 2011 and The Trade (Licensing) (Amendment of Schedule) (No. 2) Instrument, 2011, SI No. 54 are revoked.

**AMELIA KYAMBADDE (MP.),**  
*Minister of Trade, Industry and Cooperatives.*